

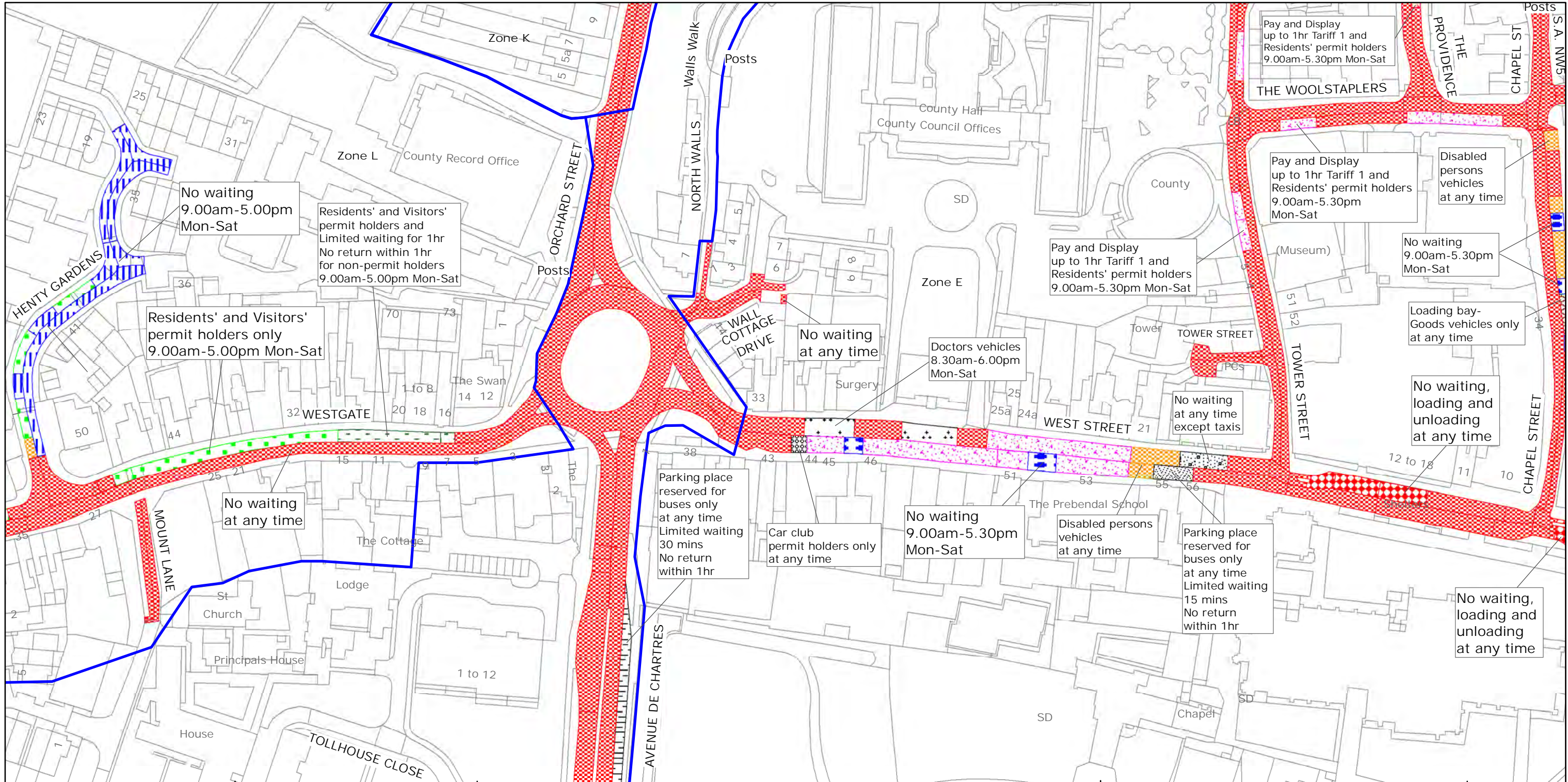
Chichester Ward Councillor report

From Councillor Julian Joy West Sussex County Council, Chichester West

Presented at the meeting of the Council of the City of Chichester
22 February 2023

1. the new parking Zone schemes are in final draft format and attached for your comment or information. They are showing both existing and proposed maps. My section is the west of chichester, but I thought I'd add the whole of Chichester city proposals for convenience.
2. The centurion way over pass tarmacking community highways applications for west chichester ward, submitted last July and shortlisted for approval last September will hopefully be agreed this March by WSCC cabinet.
3. A reminder of the application submission processes every year is as follows.
 - July is the submission month for community highways applications.
 - September is the first stage decision for short listing.
 - End of winter - cabinet decision for the successful bids.
- 4 The Ukraine war has been an awful event but there has been a massive and generous response to charity and people coming forward to host the Ukraine refugees. within the ending of many first-time round Host period many Ukraine families are looking for new homes. but also, there are still many coming over to this country as the conflict worsens. I have attached some helpful links for the anyone wishing to help further or for the first time. See attached a useful document with various links to the Ukraine help groups and services.
- 5 We are now in a strong position for the ChEm route to progress to a new stage of redesign and hopefully a meeting with NH will be imminent. We do have the backing to date from the highways officers from WSCC. A pre meeting has been set up on the 2nd March to process the new variables on the ChEm route to make this a better final layout for submission to NH for funding agreement. This will be in conjunction with the cycle ways into chichester still to be agreed and in certain areas designed.
- 6 The new WSCC budget has been ratified at the council last Friday and a council tax would increase to 4.99% was agreed by the conservative party.
- 7 The Fishbourne/chichester underpass needs some visual improvement and Fishbourne PC are keen to get a JV with the City council for a grant to upgrade the aesthetics – NH has concluded that the infrastructures and lighting is ok, and any upgrades will be from their budget. Just a heads up that someone from Fishbourne residents is keen to seek a grant from City council to help this upgrade.

Final Draft Proposals for Chi Review CHS8034



West Sussex County Council
 Highways & Transport
 The Grange
 Tower Street
 Chichester
 West Sussex
 PO19 1RH

CHICHESTER DISTRICT: CHICHESTER
 WAITING RESTRICTIONS

TILE REF NO:
 SU8504NEN

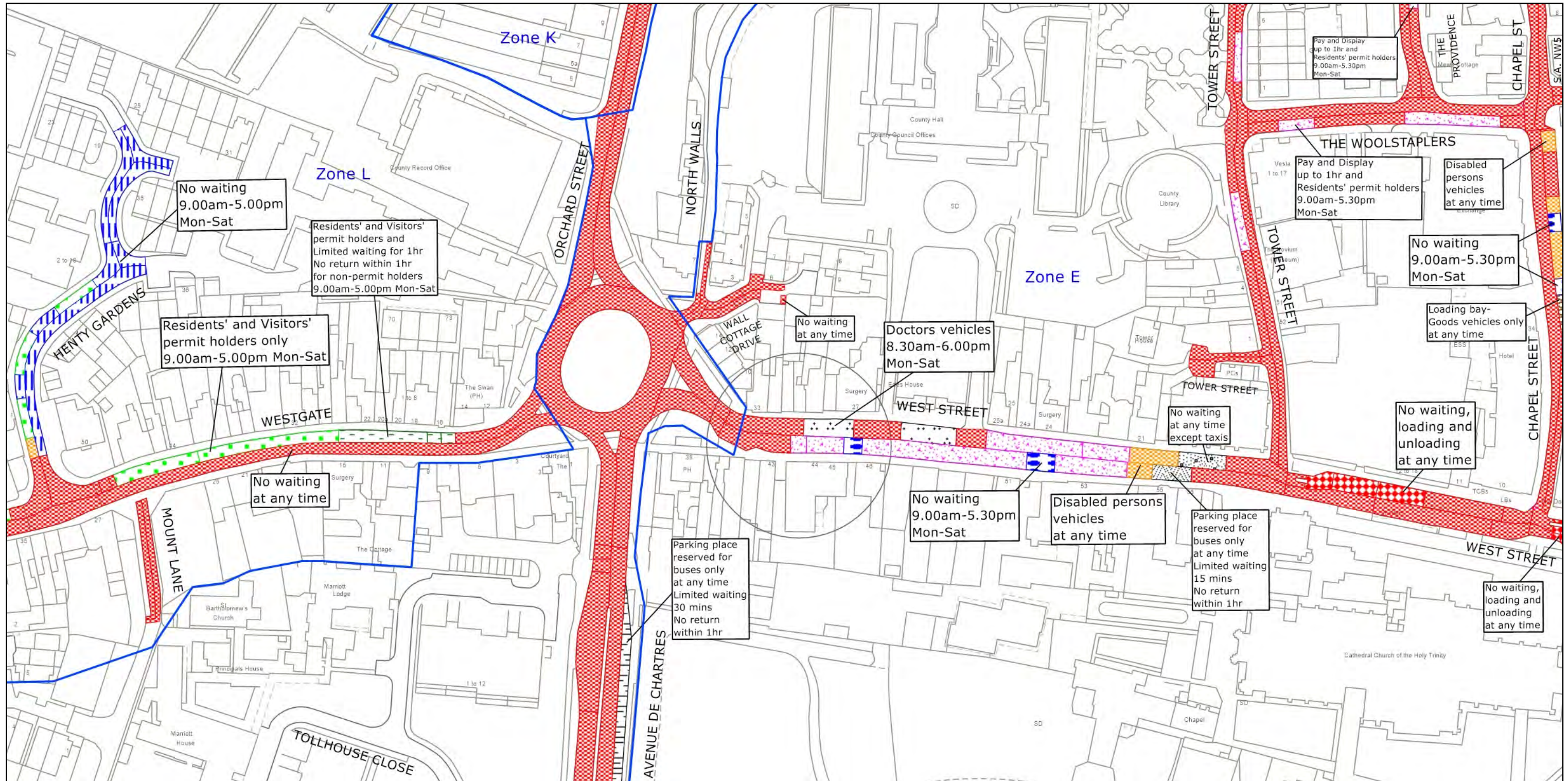
SHEET ISSUE NO 6
 SHEET ACTIVE FROM - 03/07/2017



SCALE:
 1:1250
 at A3 size

Reproduced from or based upon 2017 Ordnance Survey mapping with permission of the Controller of HMSO (c) Crown Copyright reserved.
 Unauthorised reproduction infringes Crown copyright and may lead to prosecution or civil proceedings West Sussex County Council Licence No. 100018485

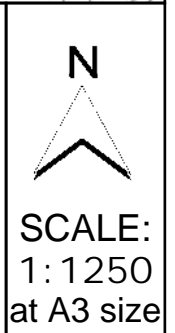
PAGE 2 OF 2: PROPOSED CHANGES TO RESTRICTIONS (CIRCLED)



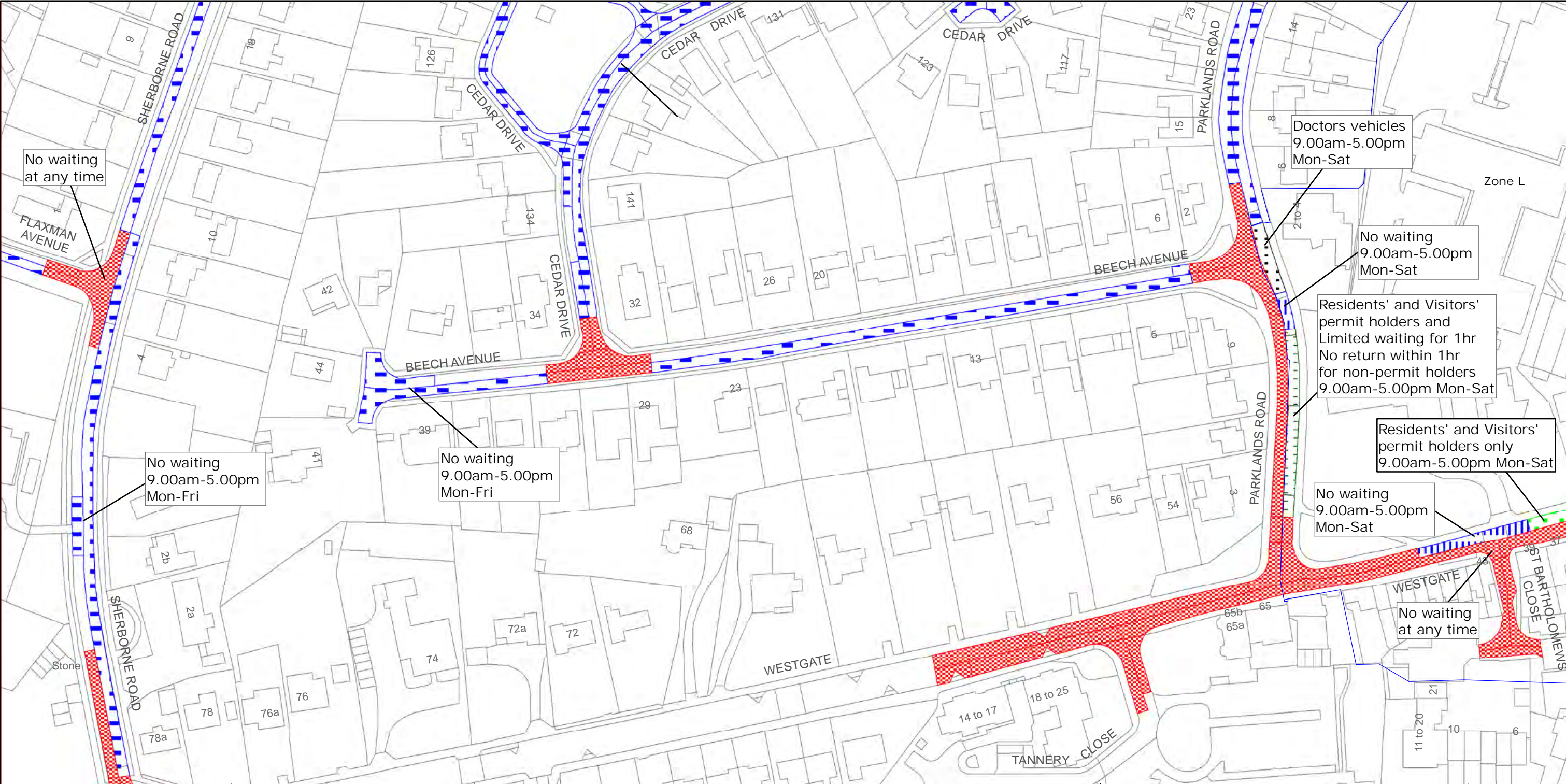
West Sussex County Council
 Highways & Transport
 The Grange
 Tower Street
 Chichester
 West Sussex
 PO19 1RH

CHICHESTER DISTRICT: CHICHESTER
 PROPOSED WAITING RESTRICTIONS (10.02.2023)

TILE REF NO:
 SU8504NEN
 SHEET ISSUE NO 7_CHS8034
 SHEET ACTIVE FROM - DD.MM.YYYY



Reproduced from or based upon 2023 Ordnance Survey mapping with permission of the Controller of HMSO (c) Crown Copyright reserved. Unauthorised reproduction infringes Crown copyright and may lead to prosecution or civil proceedings West Sussex County Council Licence No. 100018485



West Sussex County Council
 Highways & Transport
 The Grange
 Tower Street
 Chichester
 West Sussex
 PO19 1RH

CHICHESTER DISTRICT: CHICHESTER
 WAITING RESTRICTIONS

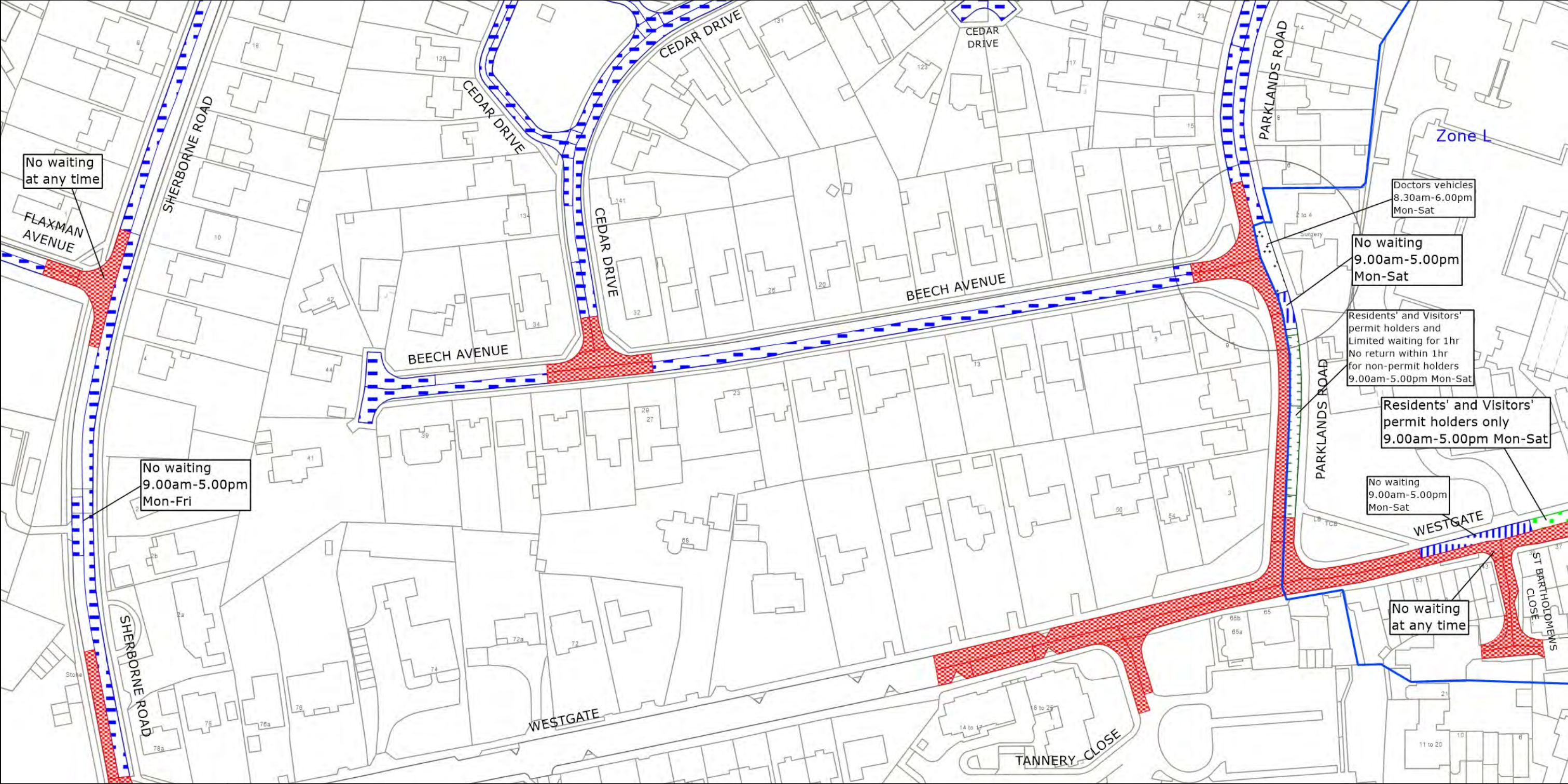
TILE REF NO:
 SU8504NWN
 SHEET ISSUE NO 3
 SHEET ACTIVE FROM - 14/04/2014

N

 SCALE:
 1:1250
 at A3 size

Reproduced from or based upon 2010 Ordnance Survey mapping with permission of the Controller of HMSO (c) Crown Copyright reserved. Unauthorised reproduction infringes Crown copyright and may lead to prosecution or civil proceedings West Sussex County Council Licence No. 100018485

PAGE 2 OF 2: PROPOSED CHANGES TO RESTRICTIONS (CIRCLED)



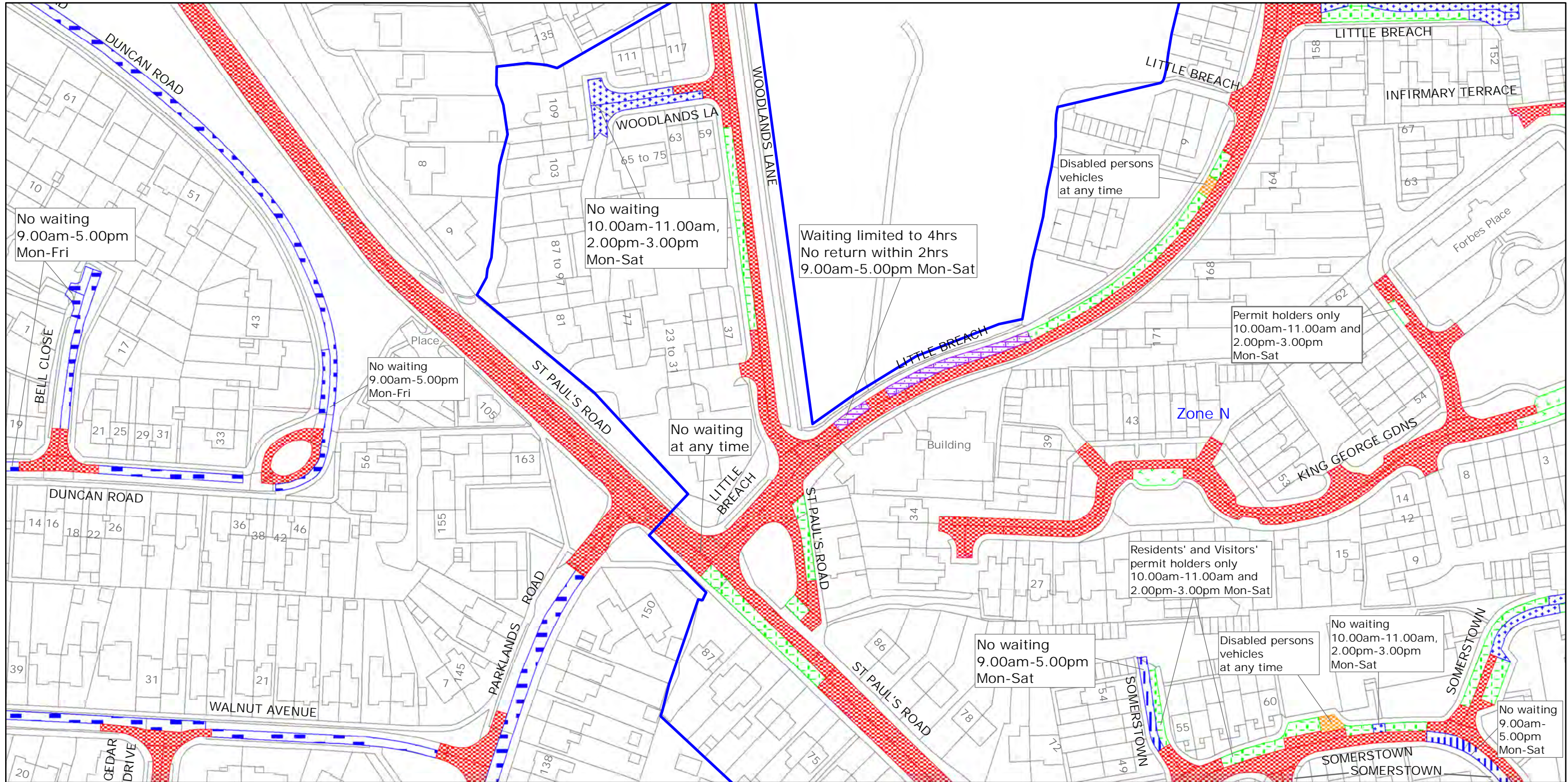
West Sussex County Council
 Highways & Transport
 The Grange
 Tower Street
 Chichester
 West Sussex
 PO19 1RH

CHICHESTER DISTRICT: CHICHESTER
 PROPOSED WAITING RESTRICTIONS (05.12.2022)

TILE REF NO:
 SU8504NWN
 SHEET ISSUE NO 4_CHS8034
 SHEET ACTIVE FROM - DD.MM.YYYY

N
 SCALE:
 1:1250
 at A3 size

Reproduced from or based upon 2022 Ordnance Survey mapping with permission of the Controller of HMSO (c) Crown Copyright reserved. Unauthorised reproduction infringes Crown copyright and may lead to prosecution or civil proceedings West Sussex County Council Licence No. 100018485



West Sussex County Council
 Highways & Transport
 The Grange
 Tower Street
 Chichester
 West Sussex
 PO19 1RH

CHICHESTER DISTRICT: CHICHESTER
 WAITING RESTRICTIONS

Reproduced from or based upon 2021 Ordnance Survey mapping with permission of the Controller of HMSO (c) Crown Copyright reserved.
 Unauthorised reproduction infringes Crown copyright and may lead to prosecution or civil proceedings West Sussex County Council Licence No. 100018485

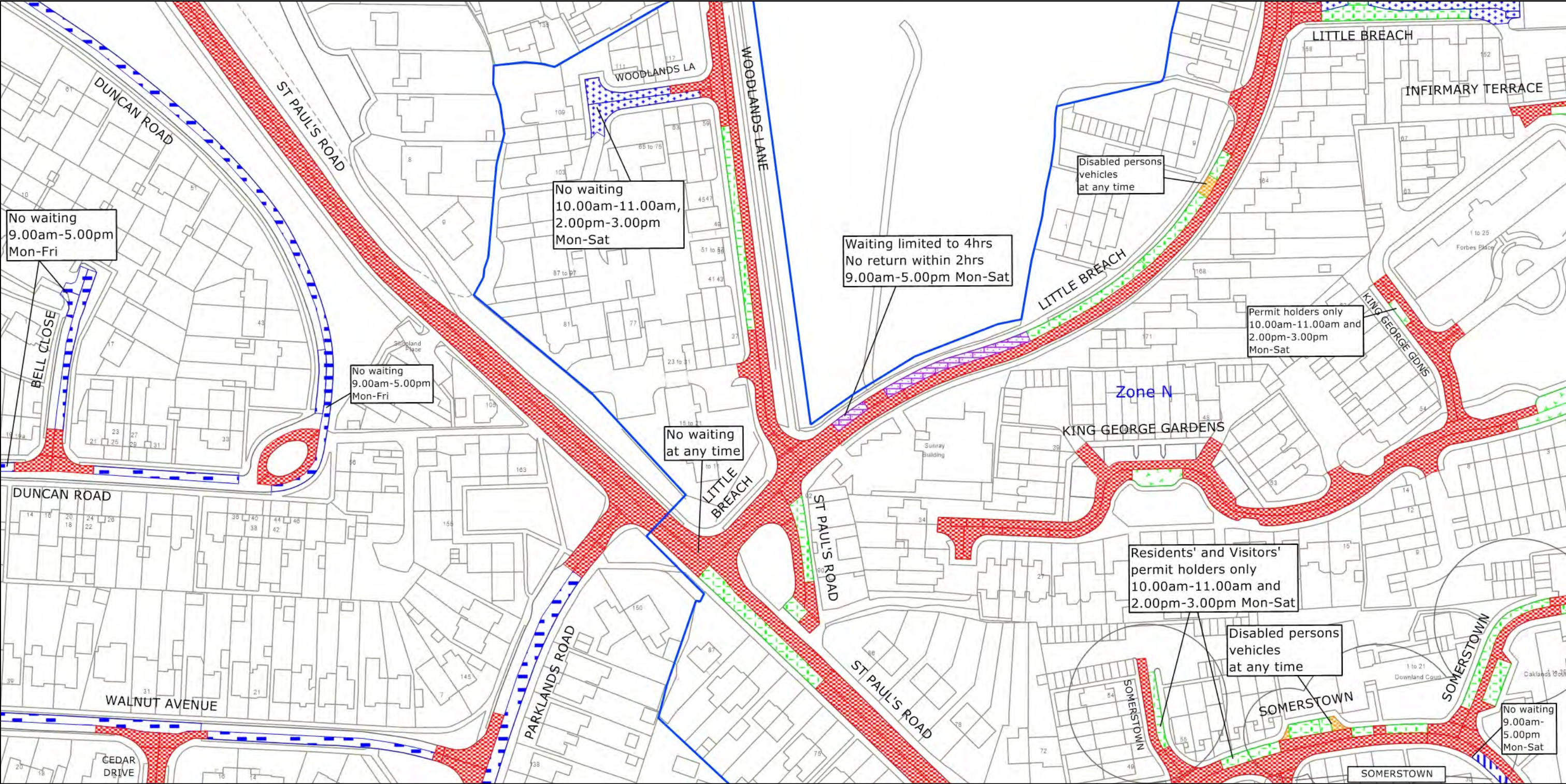
TILE REF NO:
 SU8505NES

SHEET ISSUE NO 5
 SHEET ACTIVE FROM - 01.06.2021



SCALE:
 1:1250
 at A3 size

PAGE 2 OF 2: PROPOSED CHANGES TO RESTRICTIONS (CIRCLED)



West Sussex County Council
 Highways & Transport
 The Grange
 Tower Street
 Chichester
 West Sussex
 PO19 1RH

CHICHESTER DISTRICT: CHICHESTER
 PROPOSED WAITING RESTRICTIONS (20.01.2023)

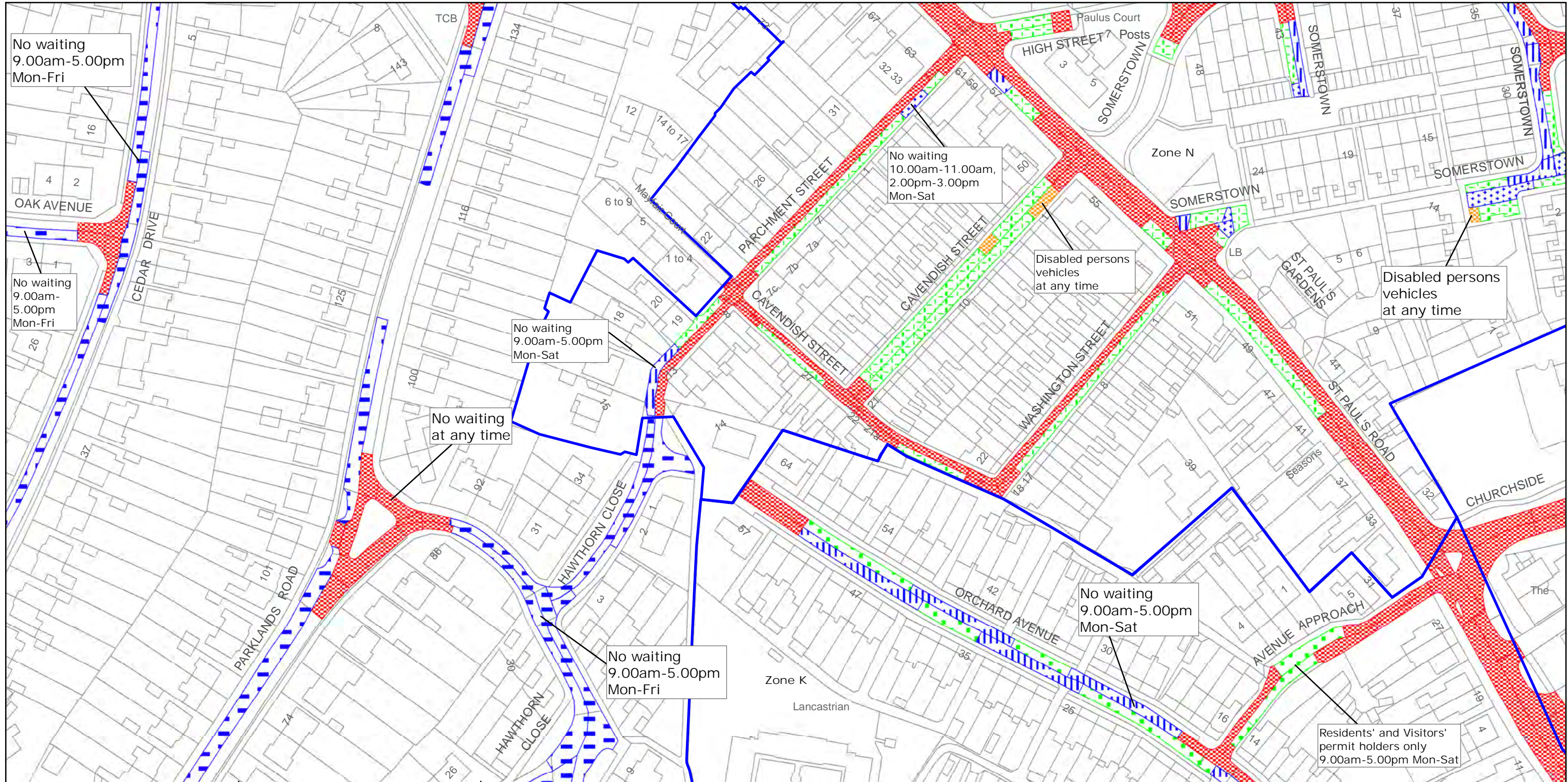
Reproduced from or based upon 2023 Ordnance Survey mapping with permission of the Controller of HMSO (c) Crown Copyright reserved. Unauthorised reproduction infringes Crown copyright and may lead to prosecution or civil proceedings West Sussex County Council Licence No. 100018485

TILE REF NO:
 SU8505NES

SHEET ISSUE NO 6_CHS8034
 SHEET ACTIVE FROM - DD.MM.YYYY

N

 SCALE:
 1:1250
 at A3 size



West Sussex County Council
 Highways & Transport
 The Grange
 Tower Street
 Chichester
 West Sussex
 PO19 1RH

CHICHESTER DISTRICT: CHICHESTER
 WAITING RESTRICTIONS

Reproduced from or based upon 2013 Ordnance Survey material with permission of the Controller of HMSO (c) Crown Copyright reserved.
 Unauthorised reproduction infringes Crown copyright and may lead to prosecution or civil proceedings West Sussex County Council Licence No. 100023447

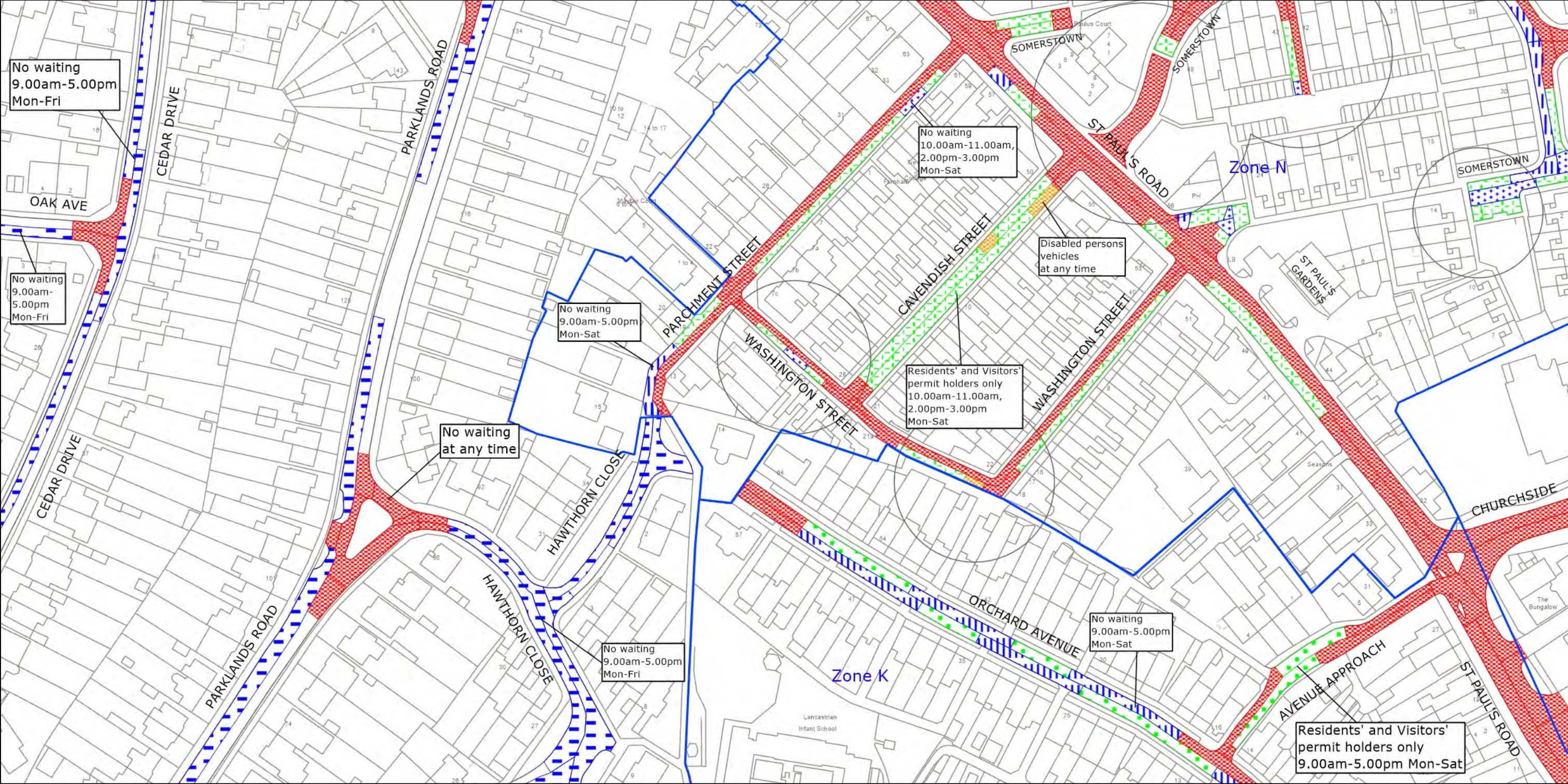
TILE REF NO:
 SU8505SEN

SHEET ISSUE NO 3
 SHEET ACTIVE FROM - 14/09/2015



SCALE:
 1:1250
 at A3 size

PAGE 2 OF 2: PROPOSED CHANGES TO RESTRICTIONS (CIRCLED)



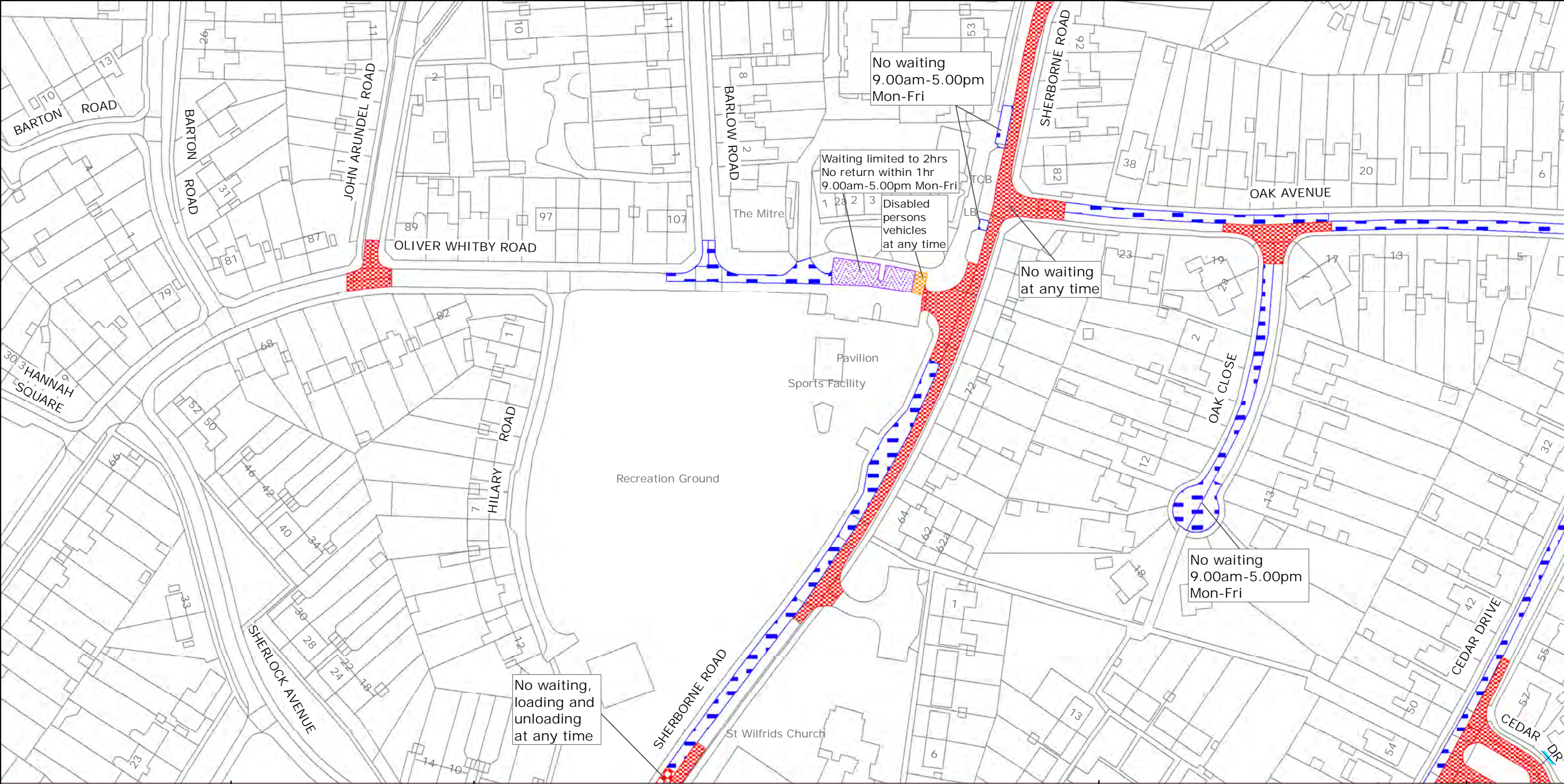
West Sussex County Council
 Highways & Transport
 The Grange
 Tower Street
 Chichester
 West Sussex
 PO19 1RH

CHICHESTER DISTRICT: CHICHESTER
 PROPOSED WAITING RESTRICTIONS (05.12.2022)

TILE REF NO:
 SU8505SEN
 SHEET ISSUE NO 4_CHS8034
 SHEET ACTIVE FROM - DD.MM.YYYY

N
 SCALE:
 1:1250
 at A3 size

Reproduced from or based upon 2022 Ordnance Survey mapping with permission of the Controller of HMSO (c) Crown Copyright reserved. Unauthorised reproduction infringes Crown copyright and may lead to prosecution or civil proceedings West Sussex County Council Licence No. 100018485



West Sussex County Council
 Highways & Transport
 The Grange
 Tower Street
 Chichester
 West Sussex
 PO19 1RH

CHICHESTER DISTRICT: CHICHESTER
 WAITING RESTRICTIONS

TILE REF NO:
 SU8505SWN

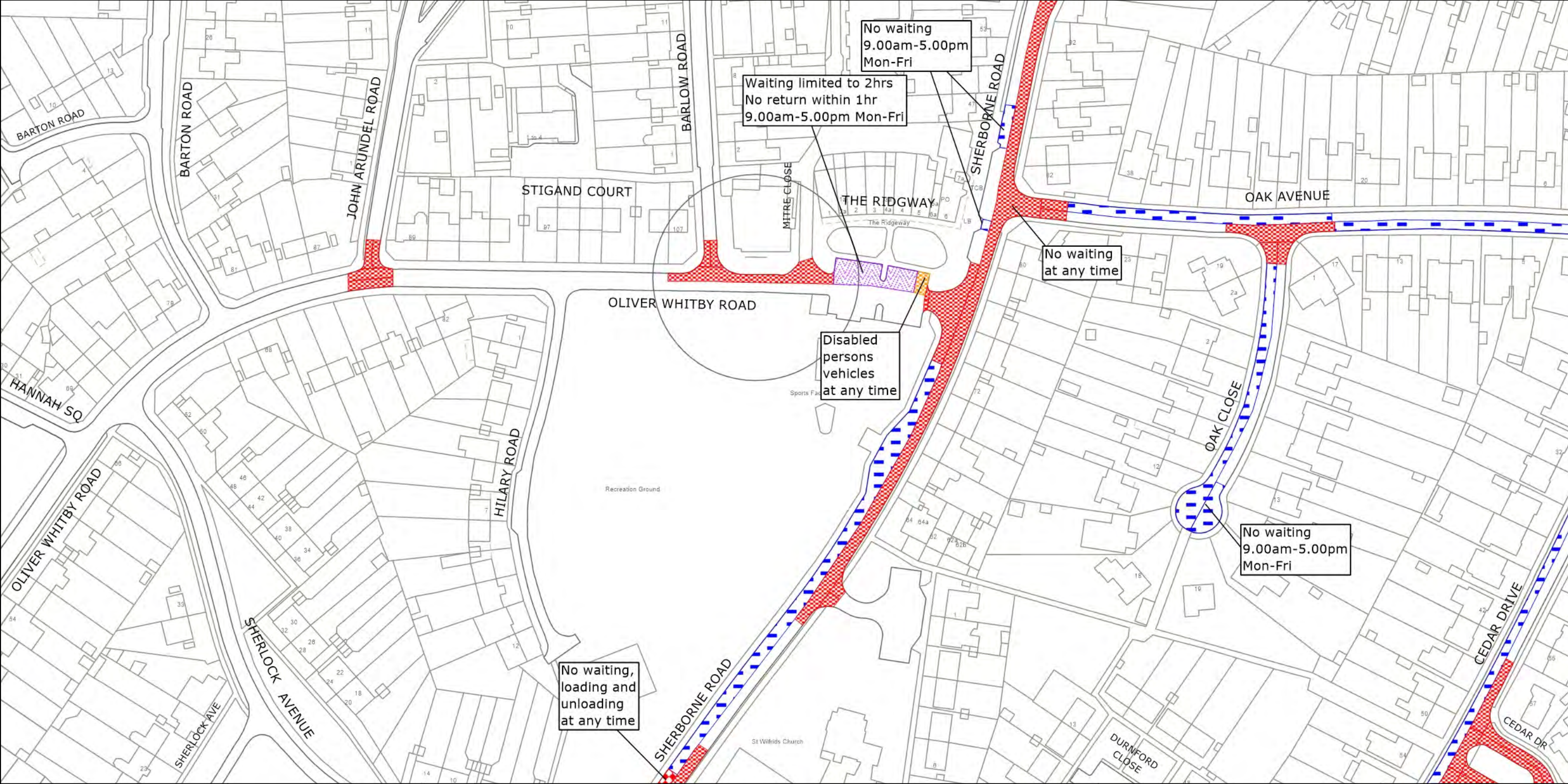
SHEET ISSUE NO 3
 SHEET ACTIVE FROM - 12/02/2018

N

 SCALE:
 1:1250
 at A3 size

Reproduced from or based upon 2018 Ordnance Survey mapping with permission of the Controller of HMSO (c) Crown Copyright reserved.
 Unauthorised reproduction infringes Crown copyright and may lead to prosecution or civil proceedings West Sussex County Council Licence No. 100018485

PAGE 2 OF 2: PROPOSED CHANGES TO RESTRICTIONS (CIRCLED)



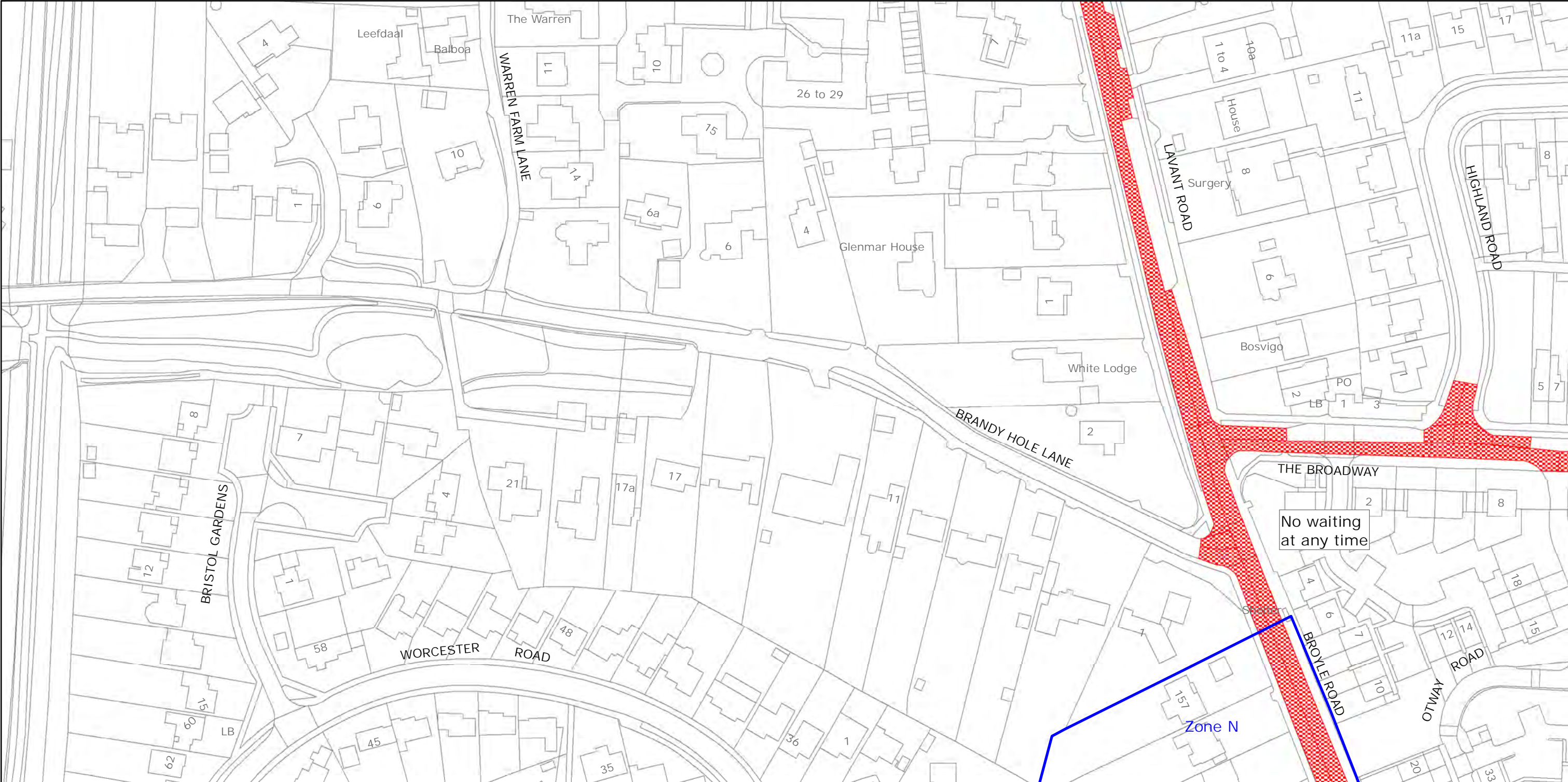
West Sussex County Council
 Highways & Transport
 The Grange
 Tower Street
 Chichester
 West Sussex
 PO19 1RH

CHICHESTER DISTRICT: CHICHESTER
 PROPOSED WAITING RESTRICTIONS (05.12.2022)

TILE REF NO:
 SU8505SWN
 SHEET ISSUE NO 4_CHS8034
 SHEET ACTIVE FROM - DD.MM.YYYY

N
 SCALE:
 1:1250
 at A3 size

Reproduced from or based upon 2022 Ordnance Survey mapping with permission of the Controller of HMSO (c) Crown Copyright reserved. Unauthorised reproduction infringes Crown copyright and may lead to prosecution or civil proceedings West Sussex County Council Licence No. 100018485



West Sussex County Council
Highways & Transport
The Grange
Tower Street
Chichester
West Sussex
PO19 1RH

CHICHESTER DISTRICT: CHICHESTER
WAITING RESTRICTIONS

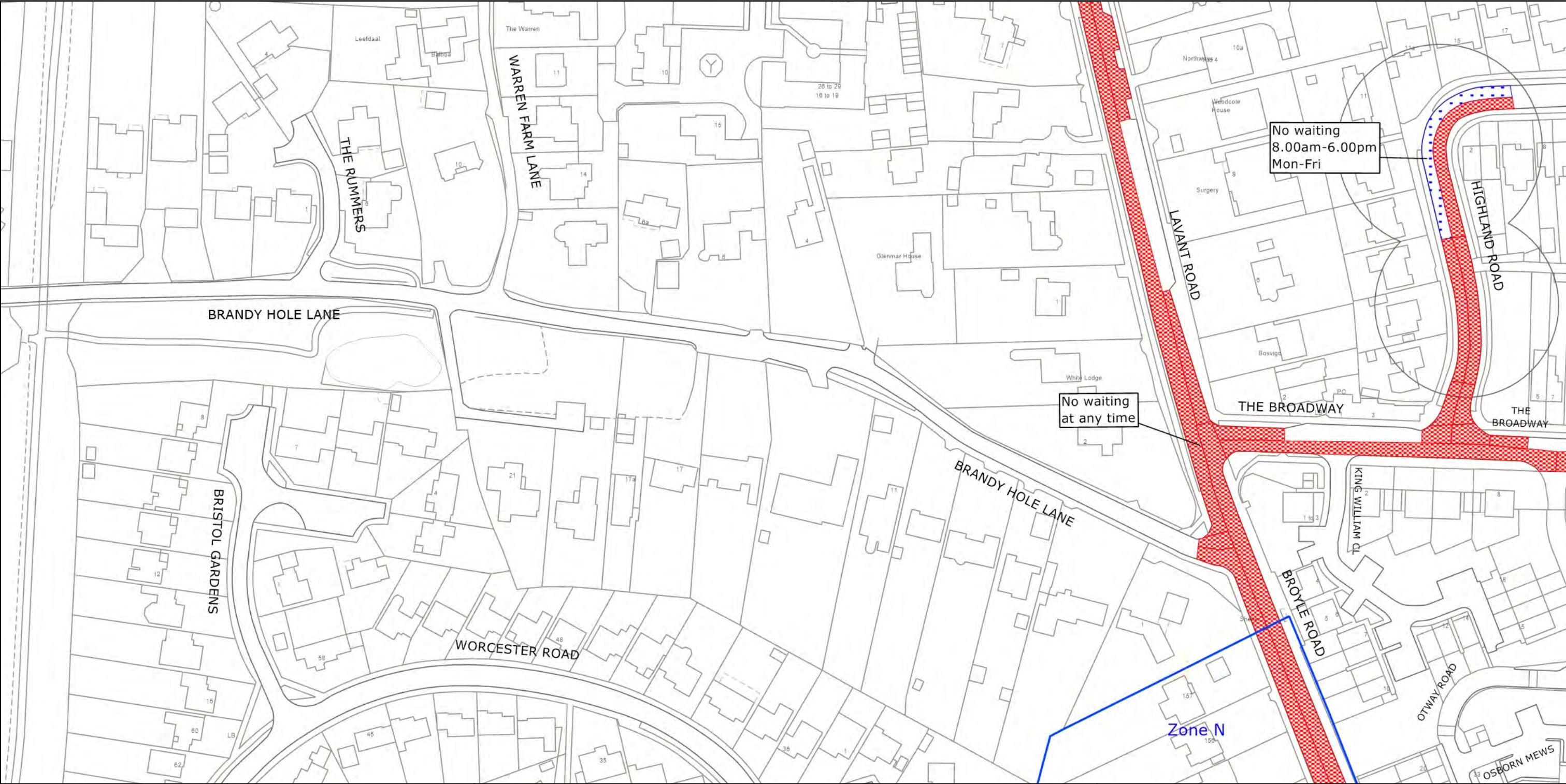
Reproduced from or based upon 2021 Ordnance Survey mapping with permission of the Controller of HMSO (c) Crown Copyright reserved.
Unauthorised reproduction infringes Crown copyright and may lead to prosecution or civil proceedings West Sussex County Council Licence No. 100018485

TILE REF NO:
SU8506NES

SHEET ISSUE NO 3
SHEET ACTIVE FROM - 01.06.2021



SCALE:
1:1250
at A3 size



West Sussex County Council
 Highways & Transport
 The Grange
 Tower Street
 Chichester
 West Sussex
 PO19 1RH

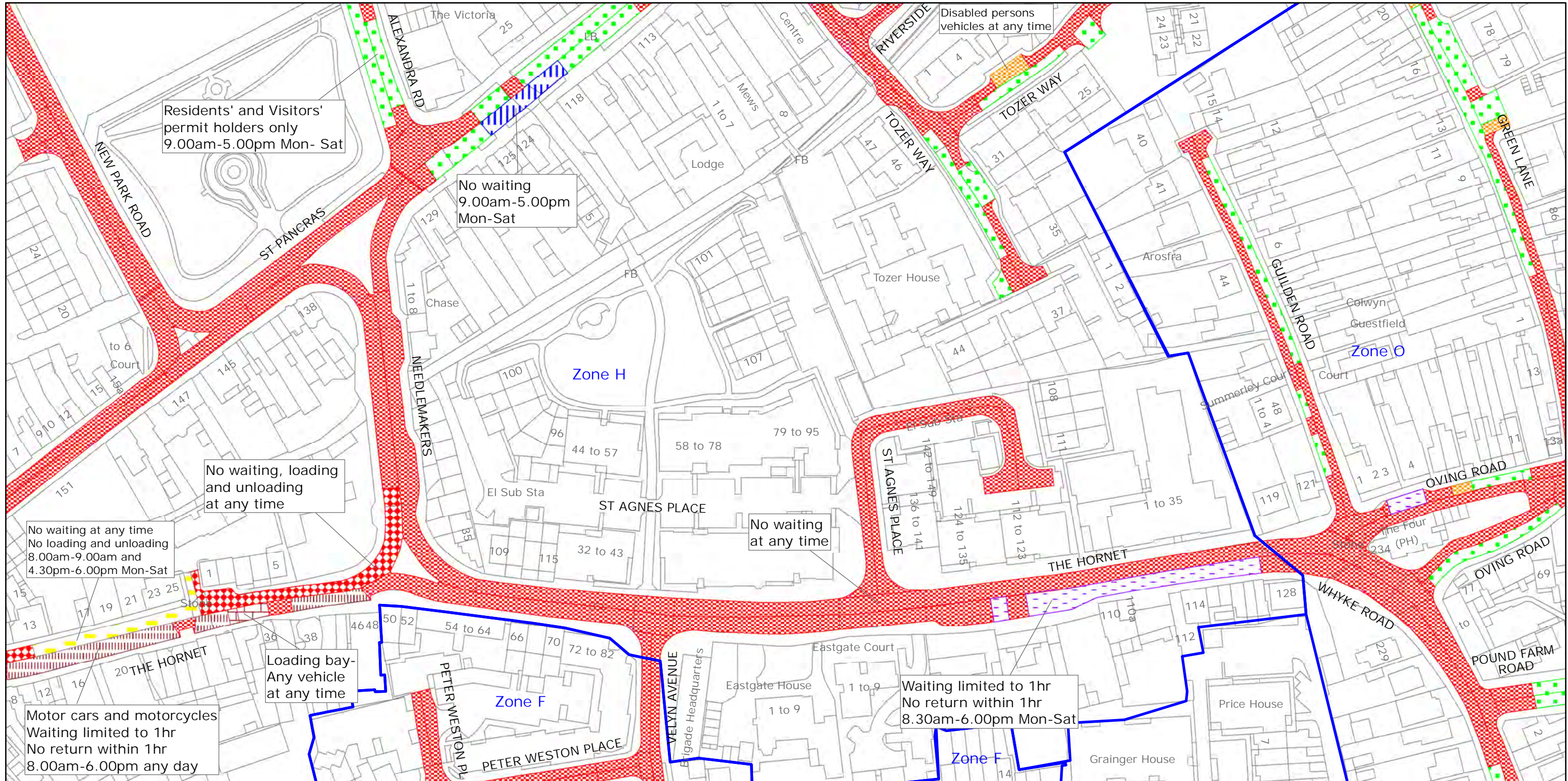
CHICHESTER DISTRICT: CHICHESTER
 PROPOSED WAITING RESTRICTIONS (20.01.2023)

TILE REF NO:
 SU8506NES
 SHEET ISSUE NO 4_CHS8034
 SHEET ACTIVE FROM - DD.MM.YYYY

N

 SCALE:
 1:1250
 at A3 size

Reproduced from or based upon 2023 Ordnance Survey mapping with permission of the Controller of HMSO (c) Crown Copyright reserved. Unauthorised reproduction infringes Crown copyright and may lead to prosecution or civil proceedings West Sussex County Council Licence No. 100018485



West Sussex County Council
 Highways & Transport
 The Grange
 Tower Street
 Chichester
 West Sussex
 PO19 1RH

CHICHESTER DISTRICT: CHICHESTER
 WAITING RESTRICTIONS

Reproduced from or based upon 2021 Ordnance Survey mapping with permission of the Controller of HMSO (c) Crown Copyright reserved.
 Unauthorised reproduction infringes Crown copyright and may lead to prosecution or civil proceedings West Sussex County Council Licence No. 100018485

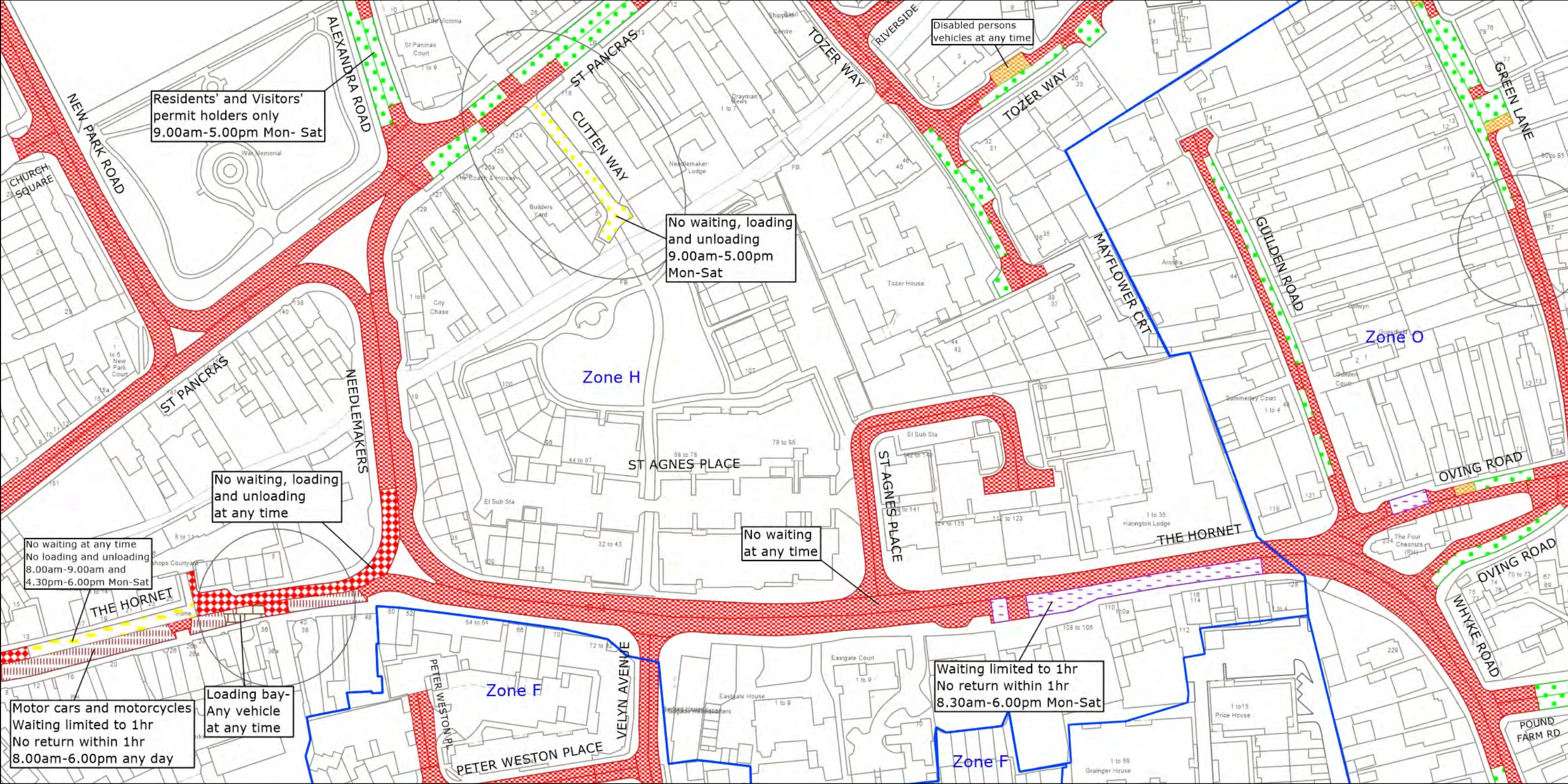
TILE REF NO:
 SU8604NEN

SHEET ISSUE NO 6
 SHEET ACTIVE FROM - 01.06.2021



SCALE:
 1:1250
 at A3 size

PAGE 2 OF 2: PROPOSED CHANGES TO RESTRICTIONS (CIRCLED)



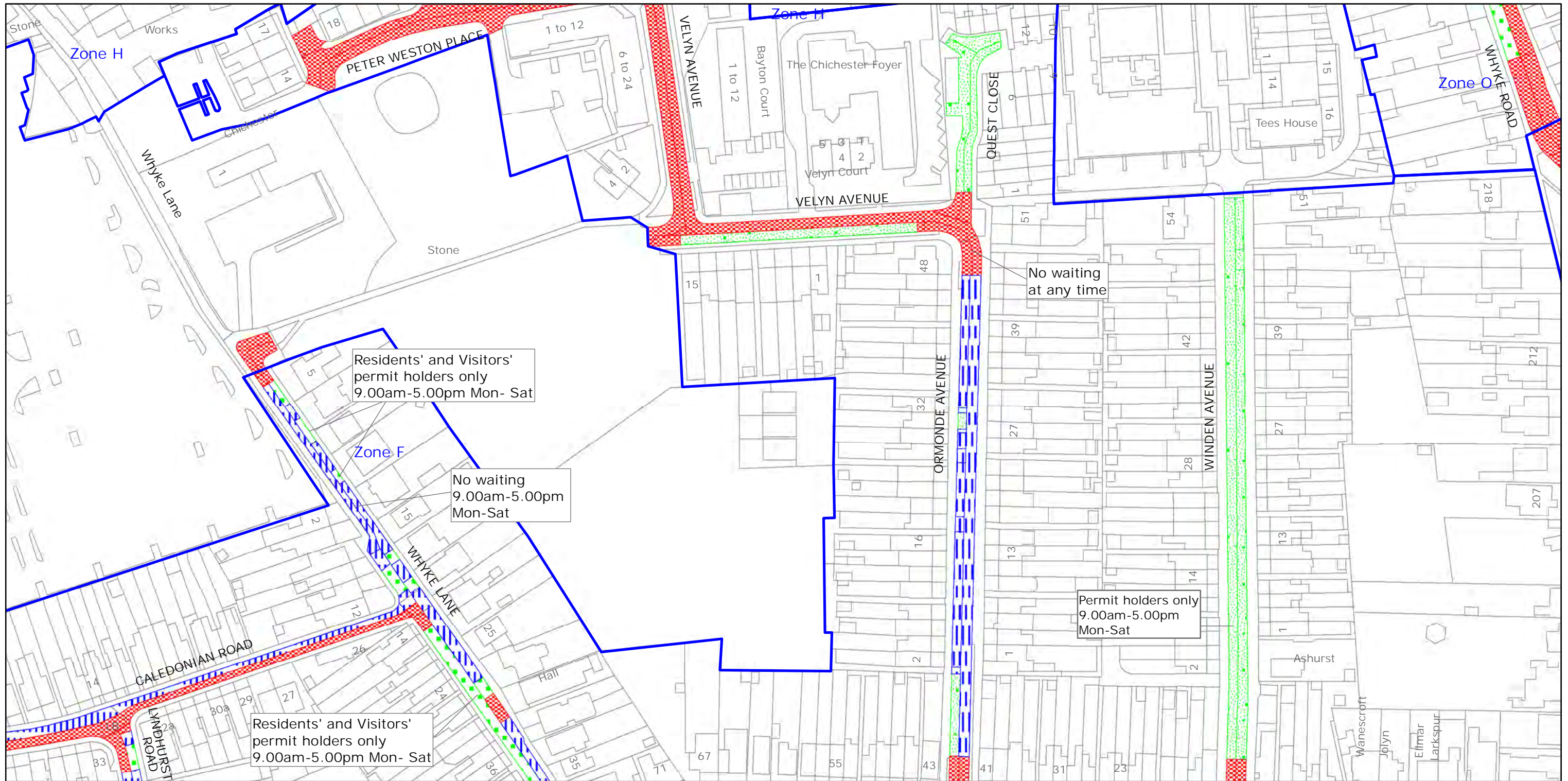
West Sussex County Council
 Highways & Transport
 The Grange
 Tower Street
 Chichester
 West Sussex
 PO19 1RH

CHICHESTER DISTRICT: CHICHESTER
 PROPOSED WAITING RESTRICTIONS (05.12.2022)

TILE REF NO:
 SU8604NEN
 SHEET ISSUE NO 7_CHS8034
 SHEET ACTIVE FROM - DD.MM.YYYY

N
 SCALE:
 1:1250
 at A3 size

Reproduced from or based upon 2022 Ordnance Survey mapping with permission of the Controller of HMSO (c) Crown Copyright reserved. Unauthorised reproduction infringes Crown copyright and may lead to prosecution or civil proceedings West Sussex County Council Licence No. 100018485



West Sussex County Council
 Highways & Transport
 The Grange
 Tower Street
 Chichester
 West Sussex
 PO19 1RH

CHICHESTER DISTRICT: CHICHESTER
 WAITING RESTRICTIONS

TILE REF NO:
 SU8604NES

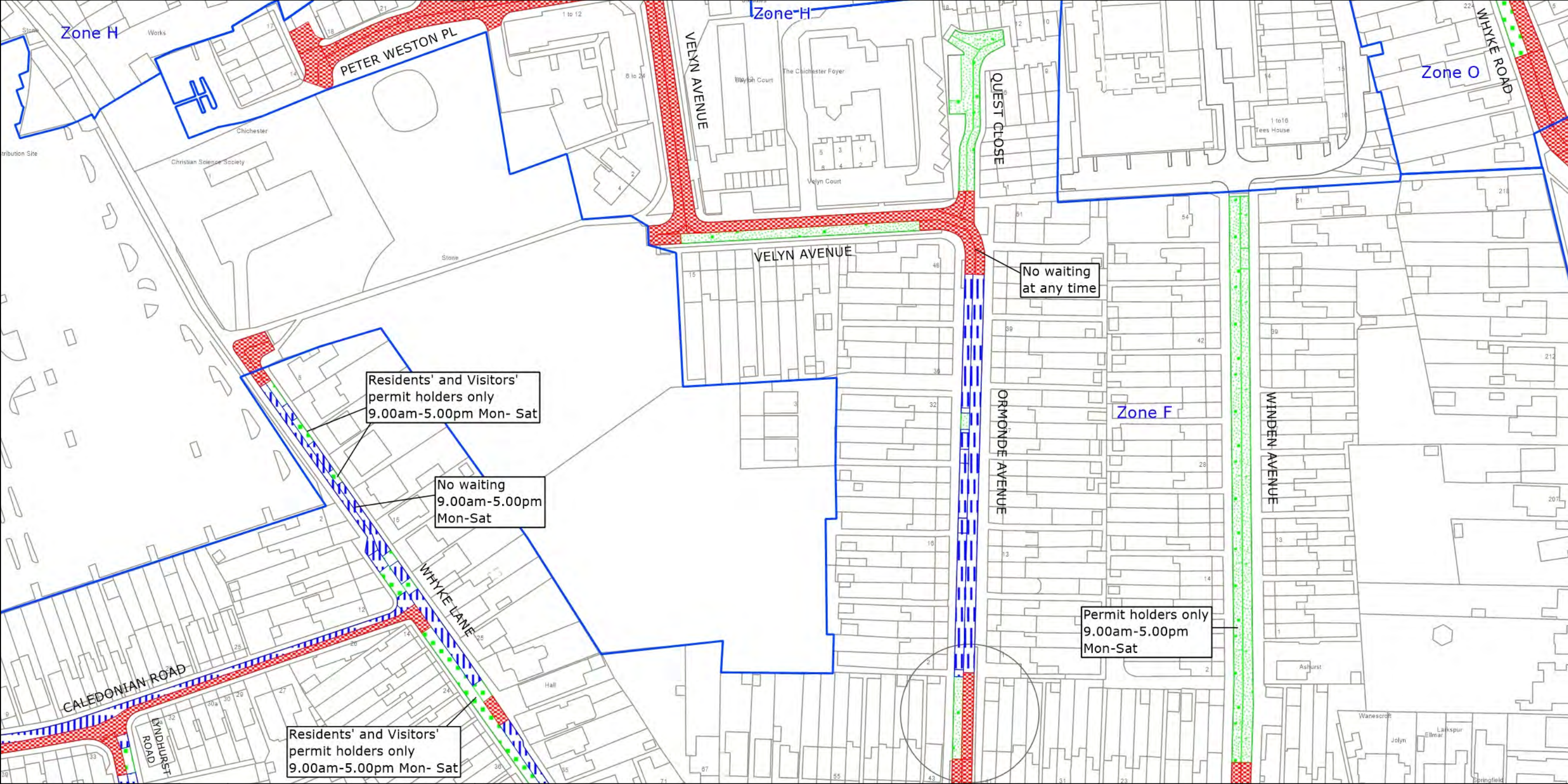
SHEET ISSUE NO 6
 SHEET ACTIVE FROM - 01.06.2021



SCALE:
 1:1250
 at A3 size

Reproduced from or based upon 2021 Ordnance Survey mapping with permission of the Controller of HMSO (c) Crown Copyright reserved.
 Unauthorised reproduction infringes Crown copyright and may lead to prosecution or civil proceedings West Sussex County Council Licence No. 100018485

PAGE 2 OF 2: PROPOSED CHANGES TO RESTRICTIONS (CIRCLED)



West Sussex County Council
 Highways & Transport
 The Grange
 Tower Street
 Chichester
 West Sussex
 PO19 1RH

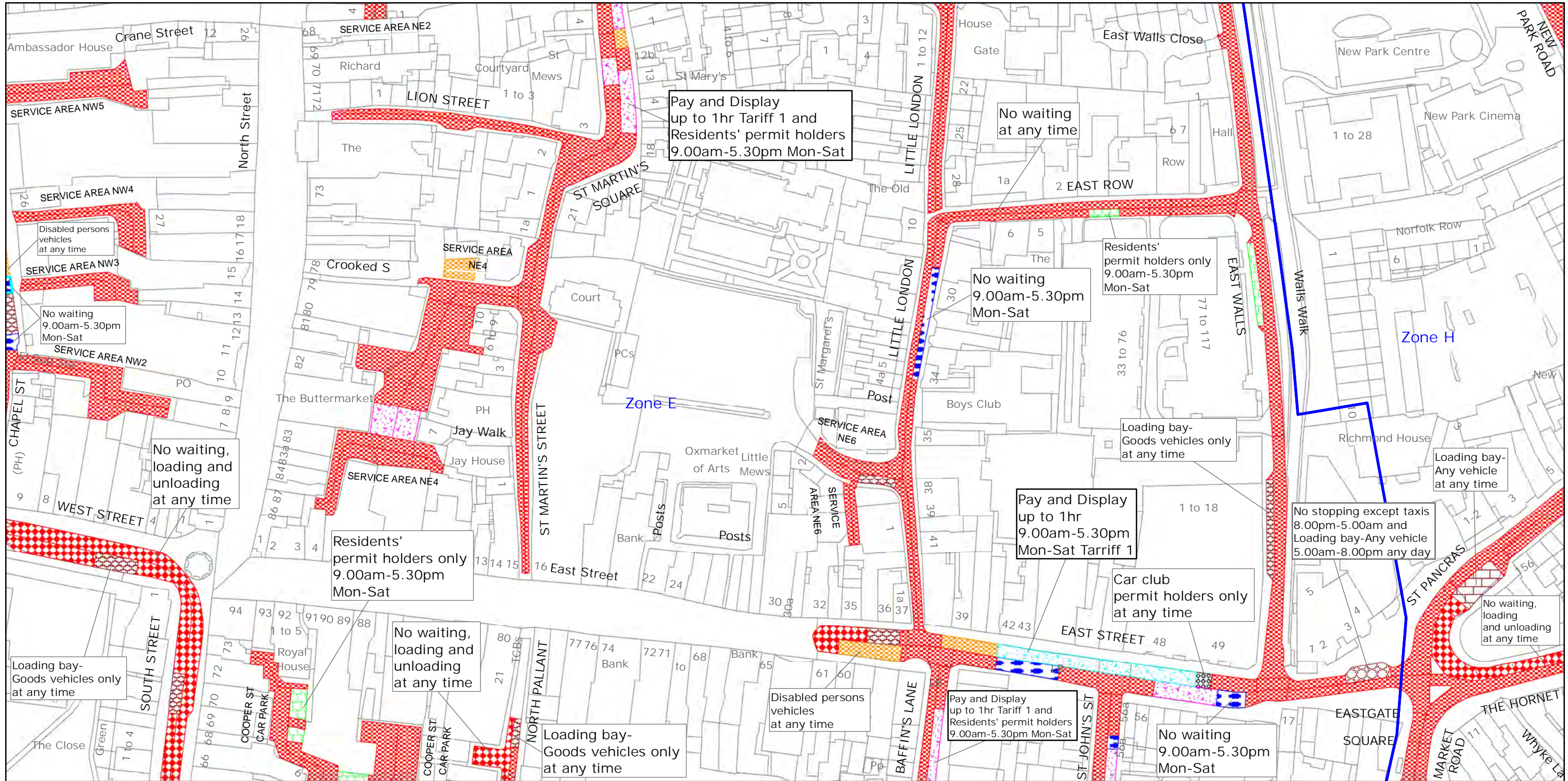
CHICHESTER DISTRICT: CHICHESTER
 PROPOSED WAITING RESTRICTIONS (05.12.2022)

TILE REF NO:
 SU8604NES
 SHEET ISSUE NO 7_CHS8034
 SHEET ACTIVE FROM - DD.MM.YYYY

N

 SCALE:
 1:1250
 at A3 size

Reproduced from or based upon 2022 Ordnance Survey mapping with permission of the Controller of HMSO (c) Crown Copyright reserved. Unauthorised reproduction infringes Crown copyright and may lead to prosecution or civil proceedings West Sussex County Council Licence No. 100018485



West Sussex County Council
 Highways & Transport
 The Grange
 Tower Street
 Chichester
 West Sussex
 PO19 1RH

CHICHESTER DISTRICT: CHICHESTER
 WAITING RESTRICTIONS

Reproduced from or based upon 2021 Ordnance Survey mapping with permission of the Controller of HMSO (c) Crown Copyright reserved.
 Unauthorised reproduction infringes Crown copyright and may lead to prosecution or civil proceedings West Sussex County Council Licence No. 100018485

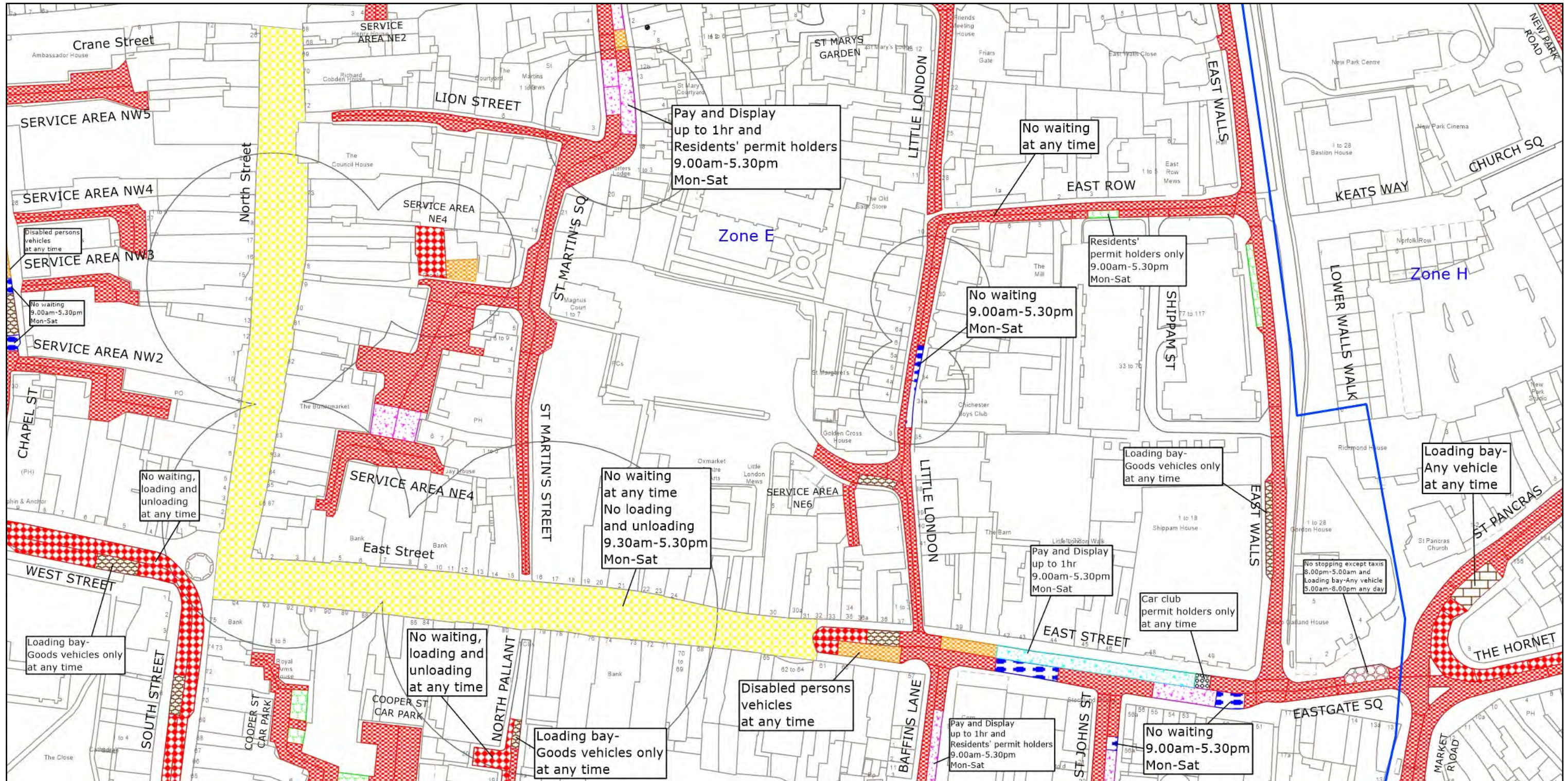
TILE REF NO:
 SU8604NWN

SHEET ISSUE NO 7
 SHEET ACTIVE FROM - 01.06.2021



SCALE:
 1:1250
 at A3 size

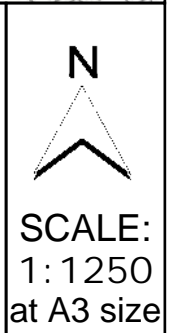
PAGE 2 OF 2: PROPOSED CHANGES TO RESTRICTIONS (CIRCLED)



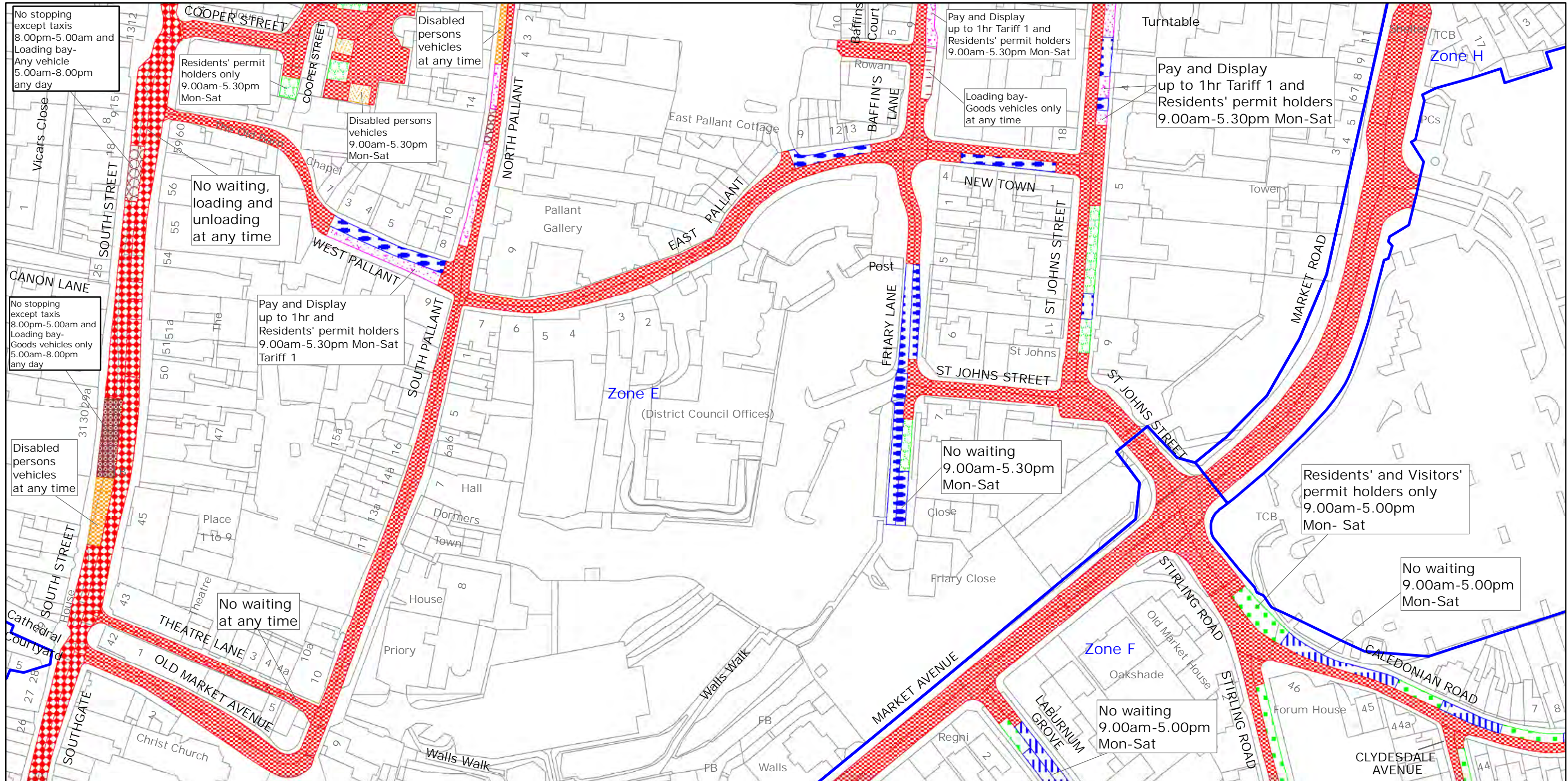
West Sussex County Council
 Highways & Transport
 The Grange
 Tower Street
 Chichester
 West Sussex
 PO19 1RH

CHICHESTER DISTRICT: CHICHESTER
 PROPOSED WAITING RESTRICTIONS (10.02.2023)

TILE REF NO:
 SU8604NWN
 SHEET ISSUE NO 8_CHS8034
 SHEET ACTIVE FROM - DD.MM.YYYY



Reproduced from or based upon 2023 Ordnance Survey mapping with permission of the Controller of HMSO (c) Crown Copyright reserved. Unauthorised reproduction infringes Crown copyright and may lead to prosecution or civil proceedings West Sussex County Council Licence No. 100018485



West Sussex County Council
 Highways & Transport
 The Grange
 Tower Street
 Chichester
 West Sussex
 PO19 1RH

CHICHESTER DISTRICT: CHICHESTER
 WAITING RESTRICTIONS

Reproduced from or based upon 2021 Ordnance Survey mapping with permission of the Controller of HMSO (c) Crown Copyright reserved.
 Unauthorised reproduction infringes Crown copyright and may lead to prosecution or civil proceedings West Sussex County Council Licence No. 100018485

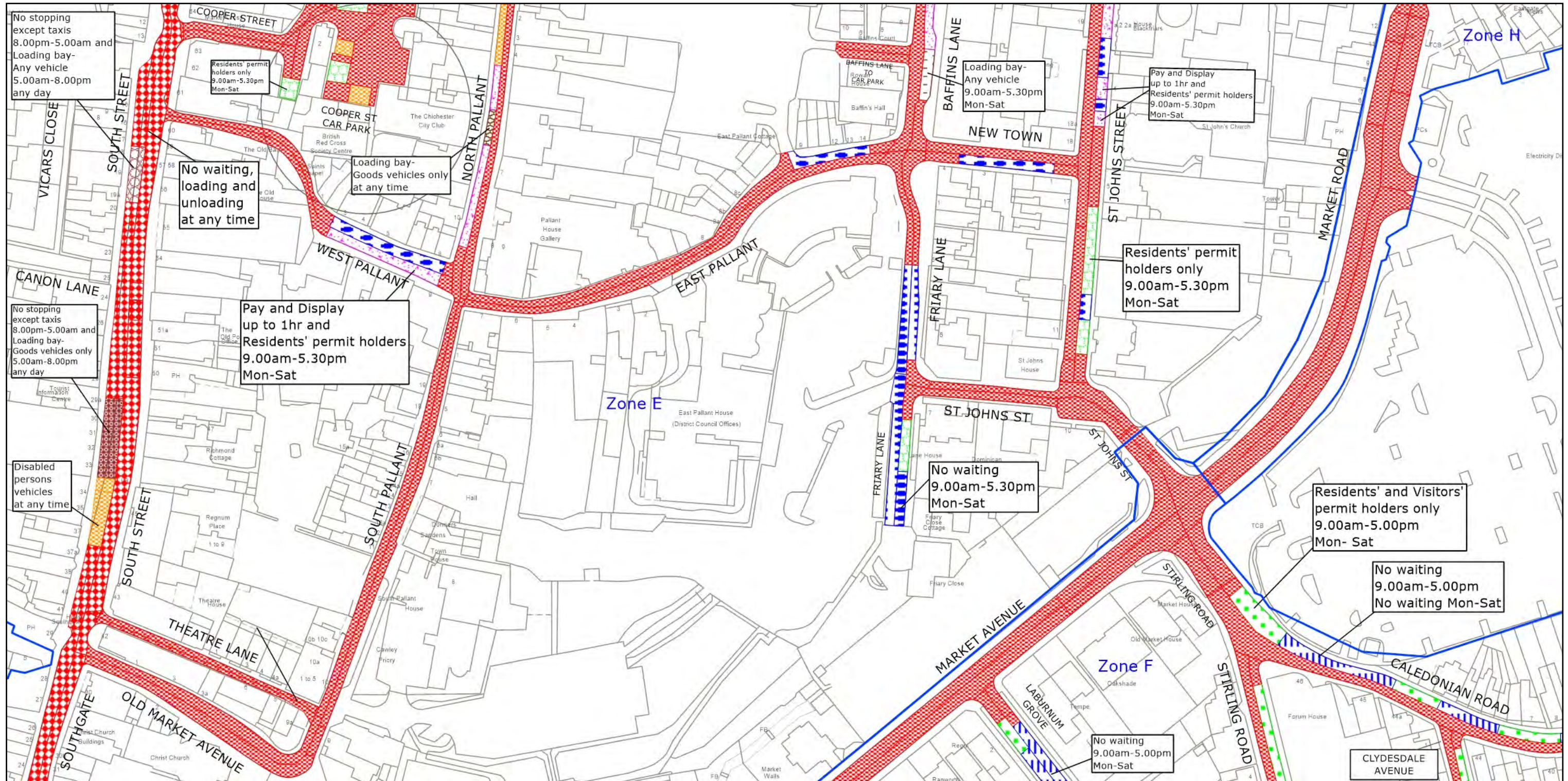
TILE REF NO:
 SU8604NWS

SHEET ISSUE NO 6
 SHEET ACTIVE FROM - 01.06.2021



SCALE:
 1:1250
 at A3 size


PAGE 2 OF 2: PROPOSED CHANGES TO RESTRICTIONS (CIRCLED)




West Sussex County Council
 Highways & Transport
 The Grange
 Tower Street
 Chichester
 West Sussex
 PO19 1RH

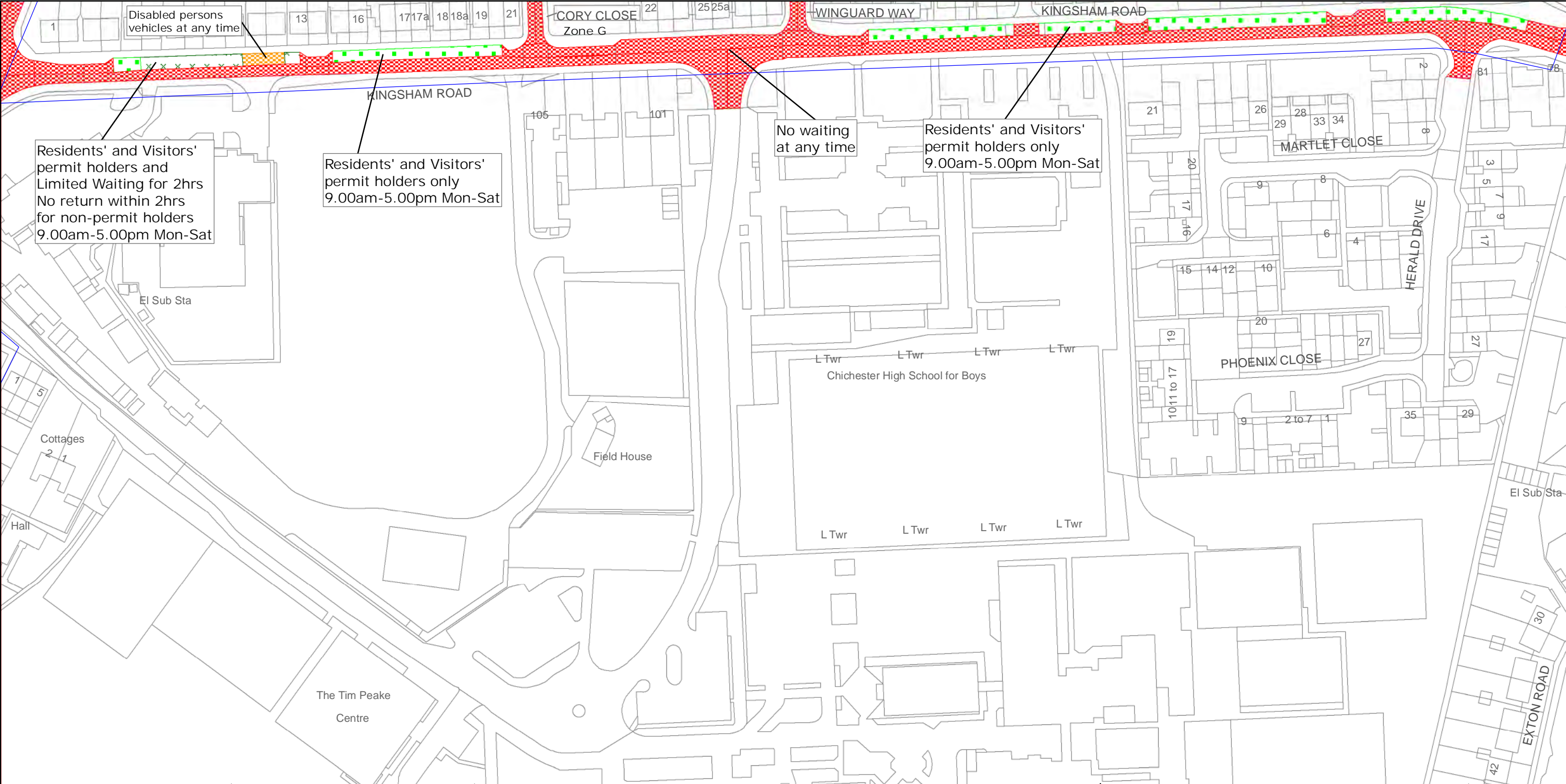
CHICHESTER DISTRICT: CHICHESTER
 PROPOSED WAITING RESTRICTIONS (10.02.2023)

TILE REF NO:
 SU8604NWS
 SHEET ISSUE NO 7_CHS8034
 SHEET ACTIVE FROM - DD.MM.YYYY



N
 SCALE:
 1:1250
 at A3 size

Reproduced from or based upon 2023 Ordnance Survey mapping with permission of the Controller of HMSO (c) Crown Copyright reserved. Unauthorised reproduction infringes Crown copyright and may lead to prosecution or civil proceedings West Sussex County Council Licence No. 100018485



West Sussex County Council
 Highways & Transport
 The Grange
 Tower Street
 Chichester
 West Sussex
 PO19 1RH

CHICHESTER DISTRICT: CHICHESTER
 WAITING RESTRICTIONS

TILE REF NO:
 SU8604SWS

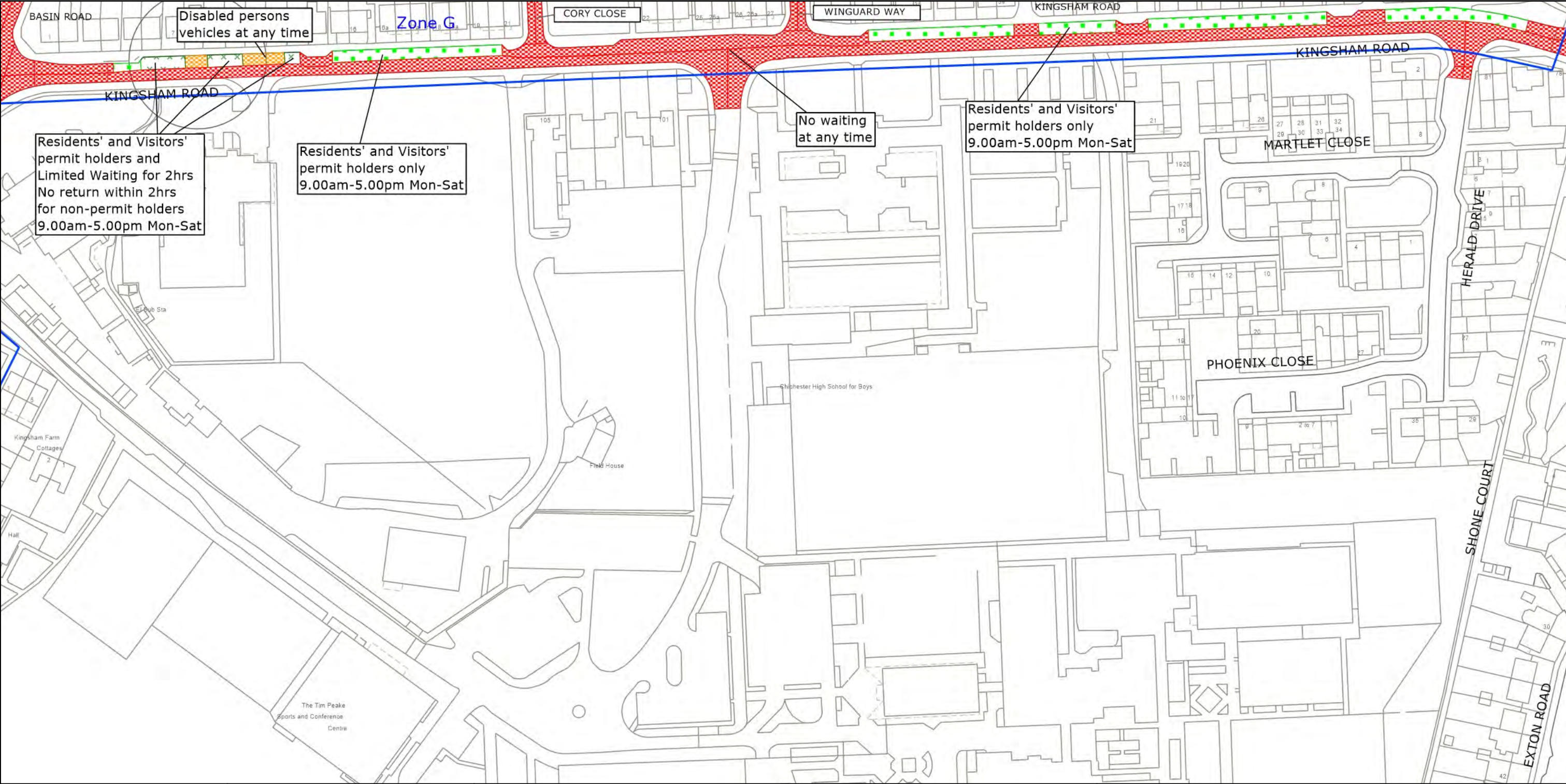
SHEET ISSUE NO 2
 SHEET ACTIVE FROM - 14/04/2014

N

 SCALE:
 1:1250
 at A3 size

Reproduced from or based upon 2010 Ordnance Survey mapping with permission of the Controller of HMSO (c) Crown Copyright reserved. Unauthorised reproduction infringes Crown copyright and may lead to prosecution or civil proceedings West Sussex County Council Licence No. 100018485

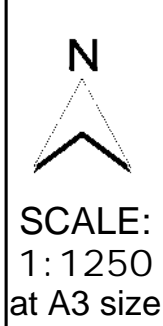
PAGE 2 OF 2: PROPOSED CHANGES TO RESTRICTIONS (CIRCLED)



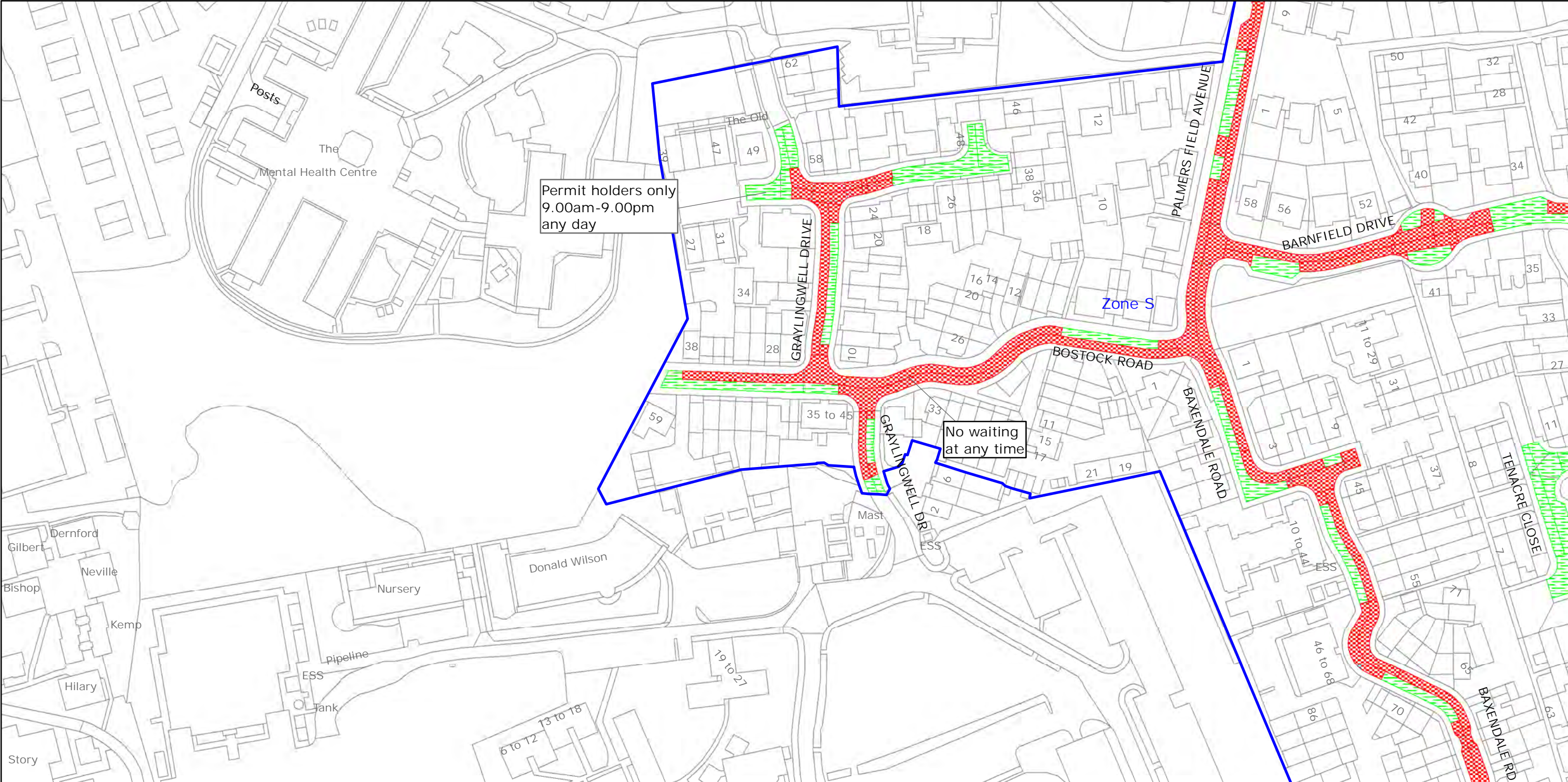
West Sussex County Council
 Highways & Transport
 The Grange
 Tower Street
 Chichester
 West Sussex
 PO19 1RH

CHICHESTER DISTRICT: CHICHESTER
 PROPOSED WAITING RESTRICTIONS (05.12.2022)

TILE REF NO:
 SU8604SWS
 SHEET ISSUE NO 3_CHS8034
 SHEET ACTIVE FROM - DD.MM.YYYY



Reproduced from or based upon 2022 Ordnance Survey mapping with permission of the Controller of HMSO (c) Crown Copyright reserved. Unauthorised reproduction infringes Crown copyright and may lead to prosecution or civil proceedings West Sussex County Council Licence No. 100018485



Permit holders only
9.00am-9.00pm
any day

No waiting
at any time

Zone S



West Sussex County Council
Highways & Transport
The Grange
Tower Street
Chichester
West Sussex
PO19 1RH

CHICHESTER DISTRICT: CHICHESTER
WAITING RESTRICTIONS

Reproduced from or based upon 2021 Ordnance Survey mapping with permission of the Controller of HMSO (c) Crown Copyright reserved. Unauthorised reproduction infringes Crown copyright and may lead to prosecution or civil proceedings West Sussex County Council Licence No. 100018485

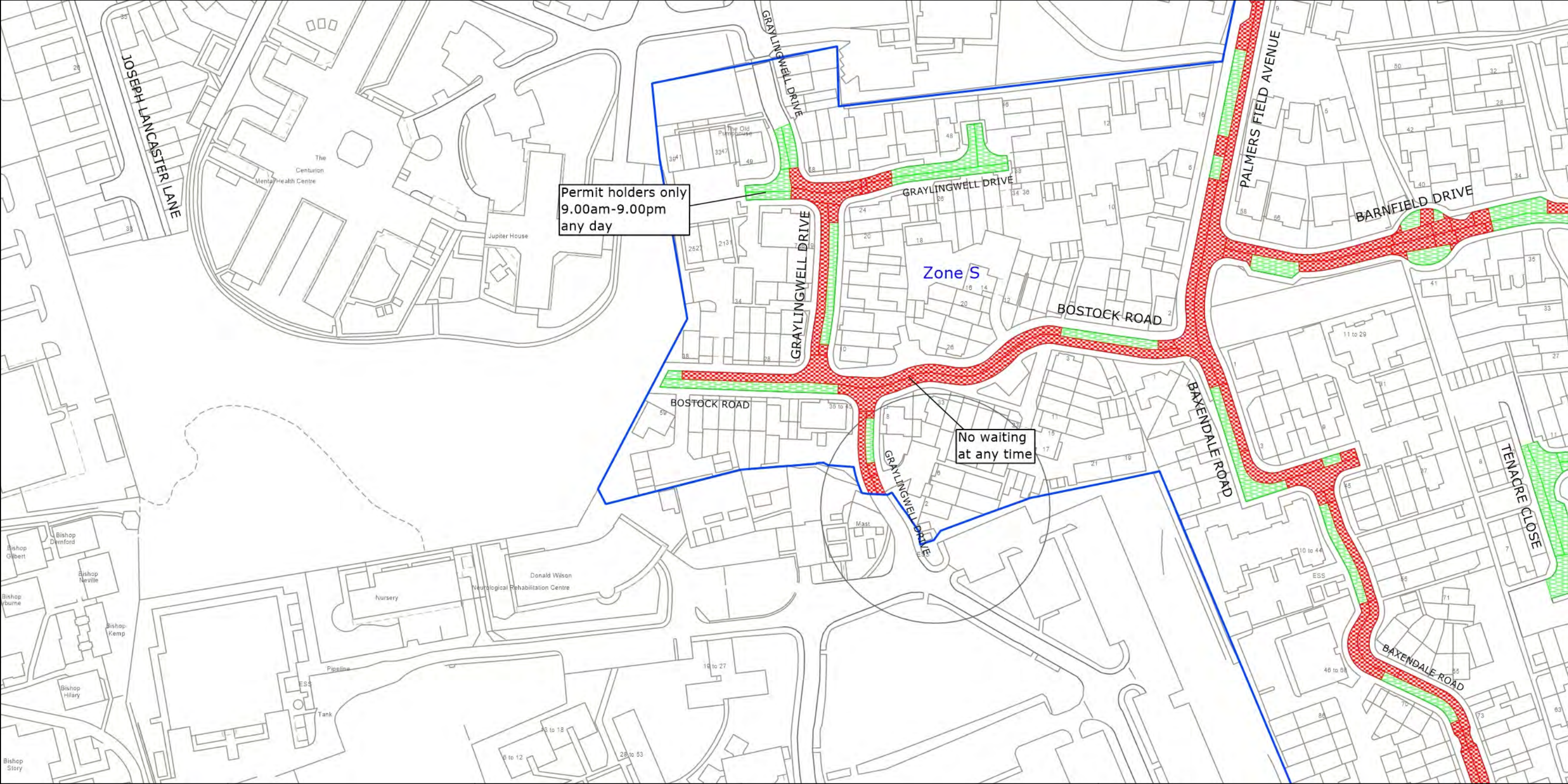
TILE REF NO:
SU8605NEN

SHEET ISSUE NO 3
SHEET ACTIVE FROM - 01.06.2021

N

 SCALE:
 1:1250
 at A3 size

PAGE 2 OF 2: PROPOSED CHANGES TO RESTRICTIONS (CIRCLED)



West Sussex County Council
 Highways & Transport
 The Grange
 Tower Street
 Chichester
 West Sussex
 PO19 1RH

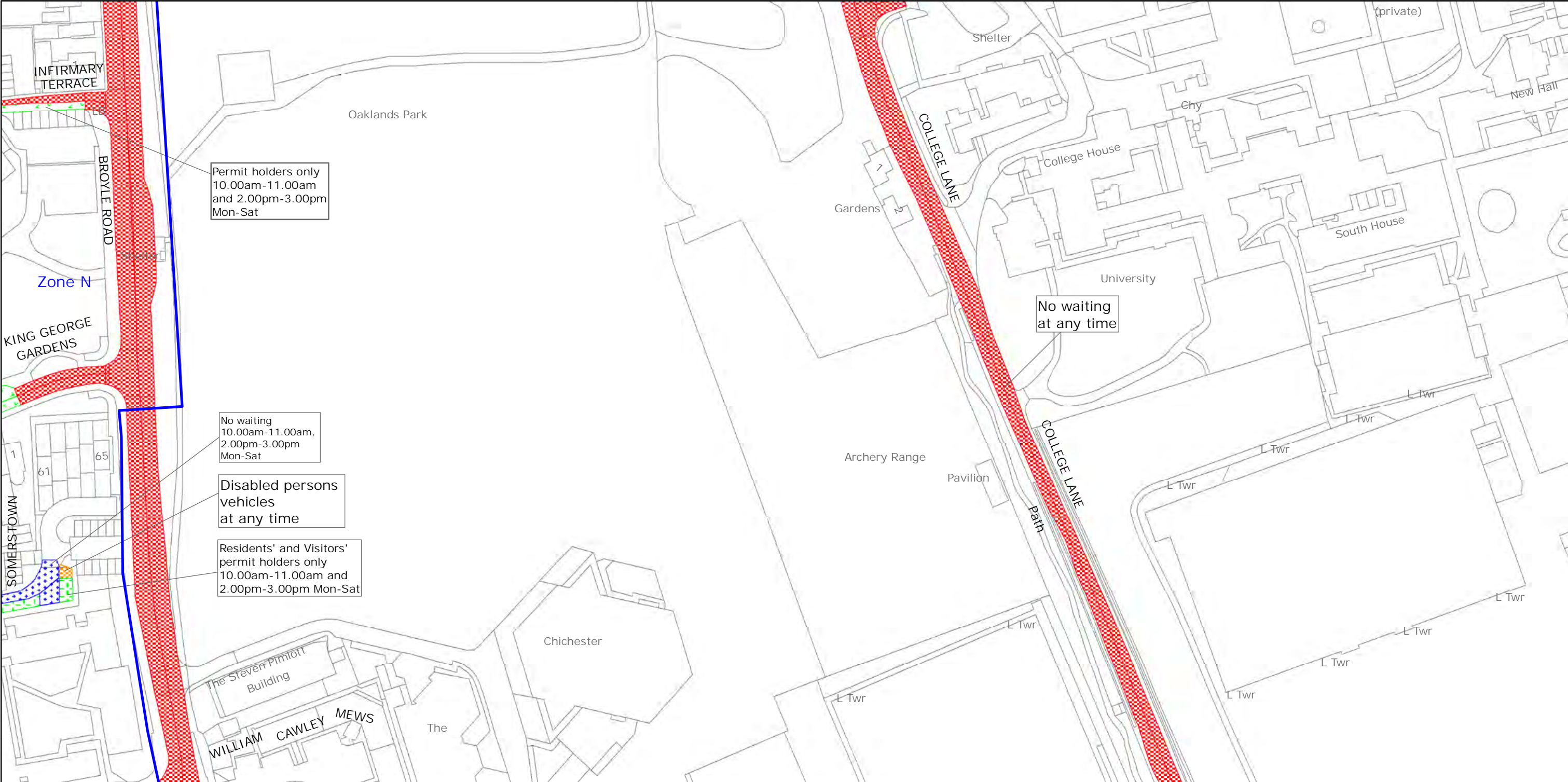
CHICHESTER DISTRICT: CHICHESTER
 PROPOSED WAITING RESTRICTIONS (05.12.2022)

TILE REF NO:
 SU8605NEN
 SHEET ISSUE NO 4_CHS8034
 SHEET ACTIVE FROM - DD.MM.YYYY

N

 SCALE:
 1:1250
 at A3 size

Reproduced from or based upon 2022 Ordnance Survey mapping with permission of the Controller of HMSO (c) Crown Copyright reserved. Unauthorised reproduction infringes Crown copyright and may lead to prosecution or civil proceedings West Sussex County Council Licence No. 100018485



West Sussex County Council
 Highways & Transport
 The Grange
 Tower Street
 Chichester
 West Sussex
 PO19 1RH

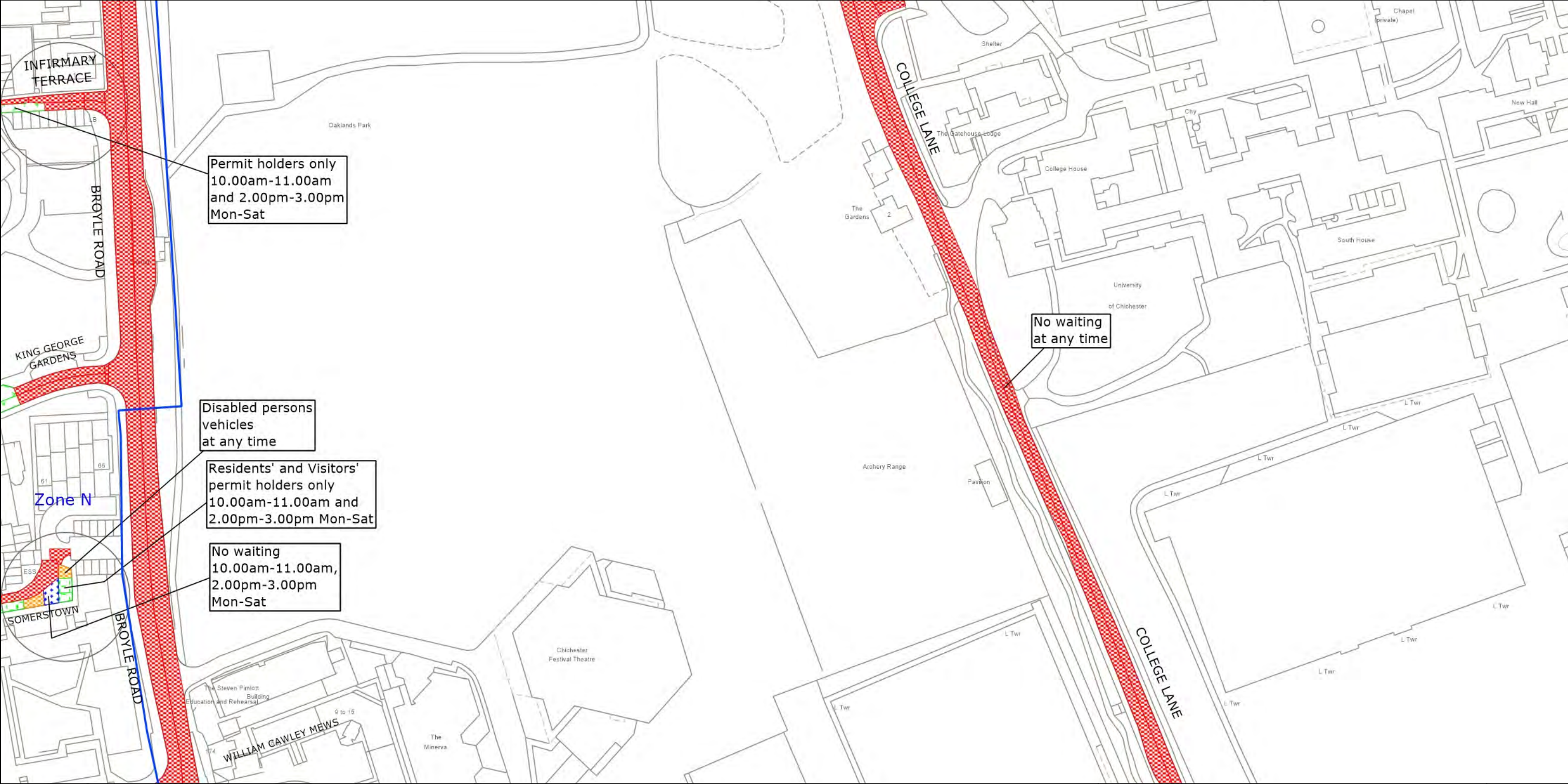
CHICHESTER DISTRICT: CHICHESTER
 WAITING RESTRICTIONS

TILE REF NO:
 SU8605NWS
 SHEET ISSUE NO 3
 SHEET ACTIVE FROM - 01.06.2021



Reproduced from or based upon 2021 Ordnance Survey mapping with permission of the Controller of HMSO (c) Crown Copyright reserved. Unauthorised reproduction infringes Crown copyright and may lead to prosecution or civil proceedings West Sussex County Council Licence No. 100018485

PAGE 2 OF 2: PROPOSED CHANGES TO RESTRICTIONS (CIRCLED)





West Sussex County Council
 Highways & Transport
 The Grange
 Tower Street
 Chichester
 West Sussex
 PO19 1RH

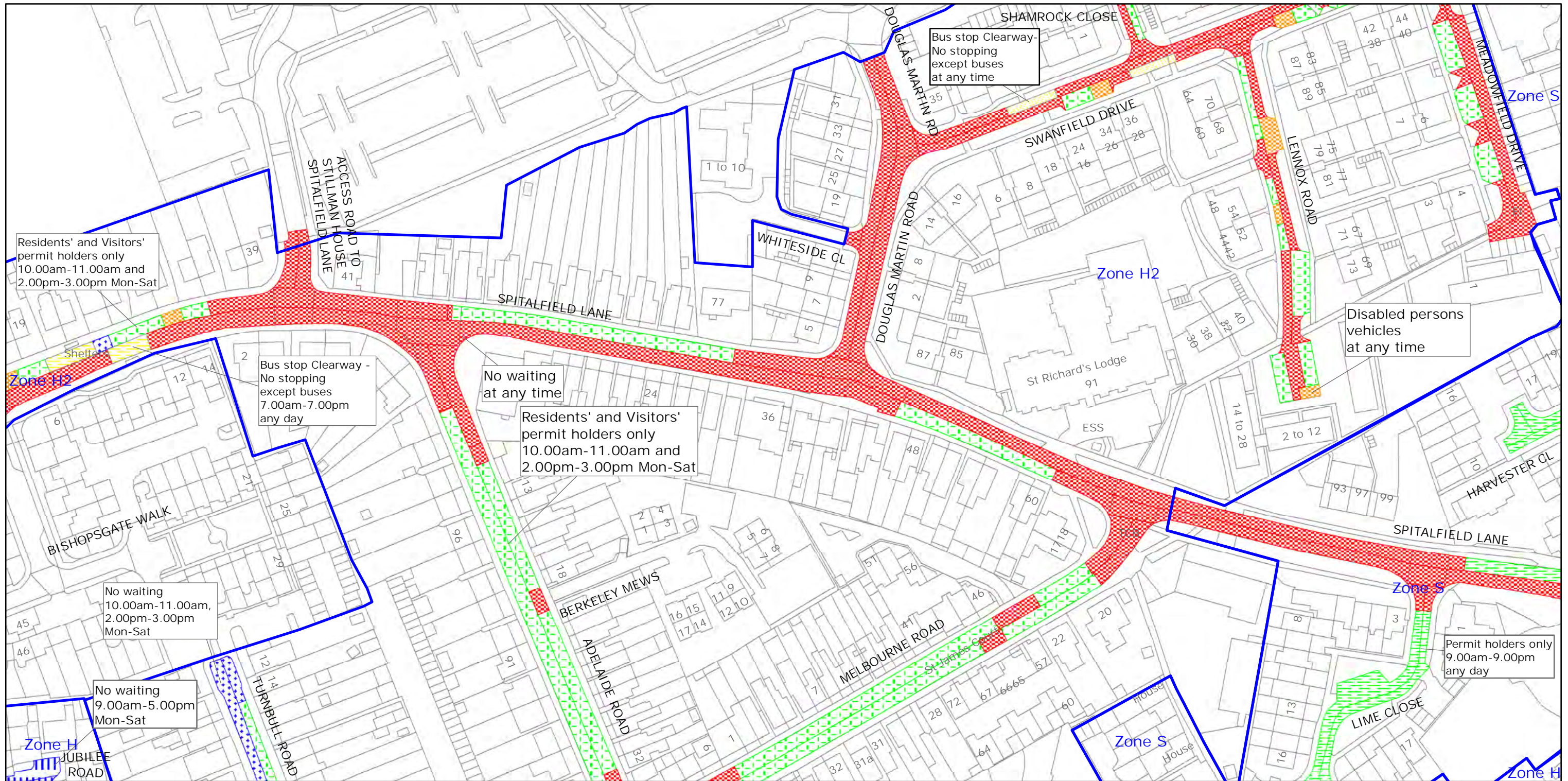
CHICHESTER DISTRICT: CHICHESTER
 PROPOSED WAITING RESTRICTIONS (20.01.2023)

Reproduced from or based upon 2023 Ordnance Survey mapping with permission of the Controller of HMSO (c) Crown Copyright reserved. Unauthorised reproduction infringes Crown copyright and may lead to prosecution or civil proceedings West Sussex County Council Licence No. 100018485

TILE REF NO:
SU8605NWS
 SHEET ISSUE NO 4_CHS8034
 SHEET ACTIVE FROM - DD.MM.YYYY



N
 SCALE:
 1:1250
 at A3 size



West Sussex County Council
 Highways & Transport
 The Grange
 Tower Street
 Chichester
 West Sussex
 PO19 1RH

CHICHESTER DISTRICT: CHICHESTER
 WAITING RESTRICTIONS

Reproduced from or based upon 2021 Ordnance Survey mapping with permission of the Controller of HMSO (c) Crown Copyright reserved.
 Unauthorised reproduction infringes Crown copyright and may lead to prosecution or civil proceedings West Sussex County Council Licence No. 100018485

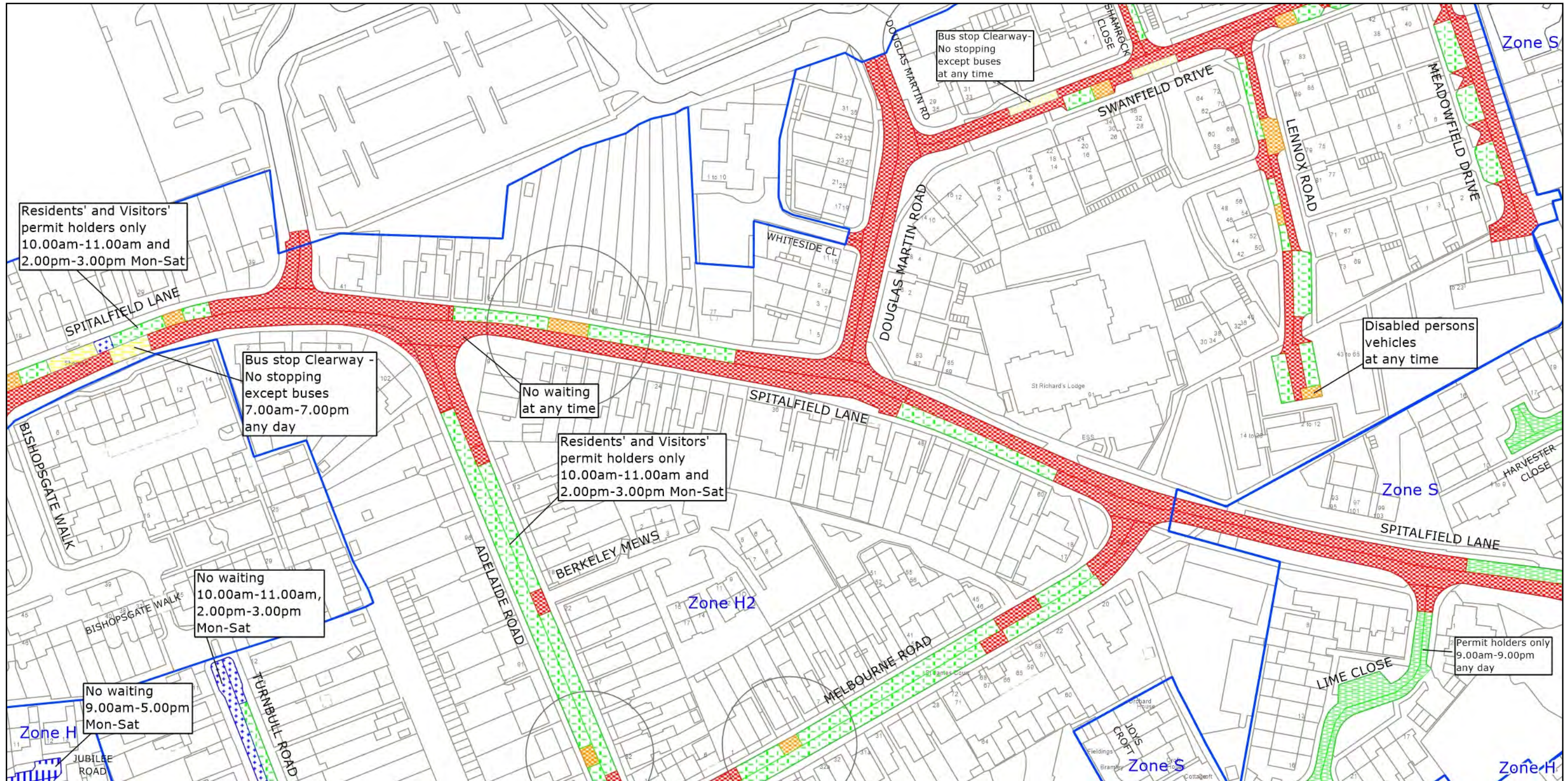
TILE REF NO:
 SU8605SEN

SHEET ISSUE NO 6
 SHEET ACTIVE FROM - 01.06.2021



SCALE:
 1:1250
 at A3 size

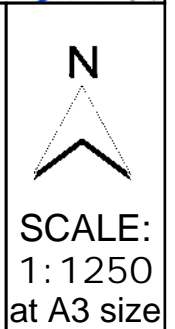
PAGE 2 OF 2: PROPOSED CHANGES TO RESTRICTIONS (CIRCLED)



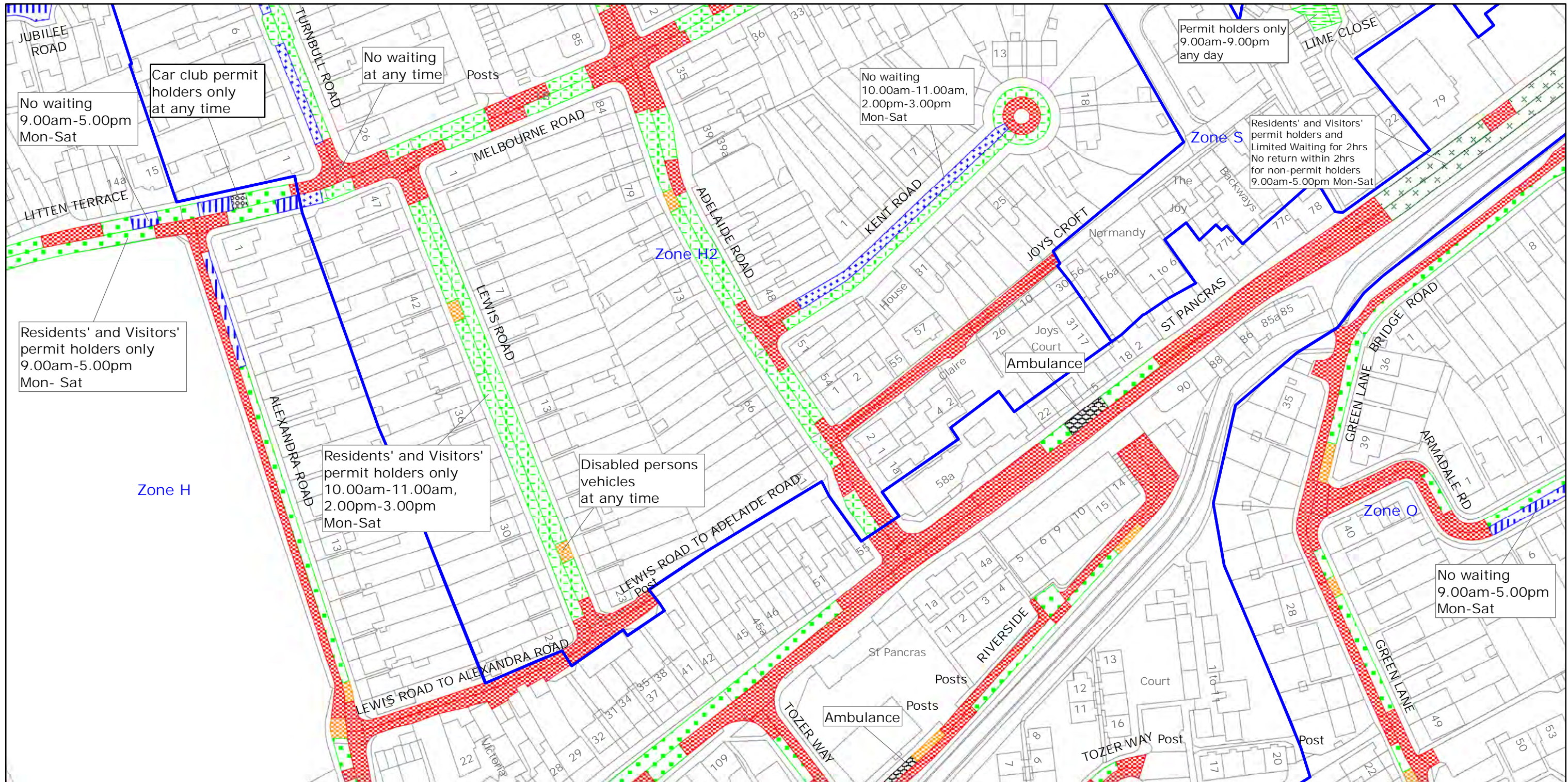
West Sussex County Council
 Highways & Transport
 The Grange
 Tower Street
 Chichester
 West Sussex
 PO19 1RH

CHICHESTER DISTRICT: CHICHESTER
 PROPOSED WAITING RESTRICTIONS (05.12.2022)

TILE REF NO:
 SU8605SEN
 SHEET ISSUE NO 7_CHS8034
 SHEET ACTIVE FROM - DD.MM.YYYY



Reproduced from or based upon 2022 Ordnance Survey mapping with permission of the Controller of HMSO (c) Crown Copyright reserved. Unauthorised reproduction infringes Crown copyright and may lead to prosecution or civil proceedings West Sussex County Council Licence No. 100018485



West Sussex County Council
 Highways & Transport
 The Grange
 Tower Street
 Chichester
 West Sussex
 PO19 1RH

CHICHESTER DISTRICT: CHICHESTER
 WAITING RESTRICTIONS

Reproduced from or based upon 2021 Ordnance Survey mapping with permission of the Controller of HMSO (c) Crown Copyright reserved.
 Unauthorised reproduction infringes Crown copyright and may lead to prosecution or civil proceedings West Sussex County Council Licence No. 100018485

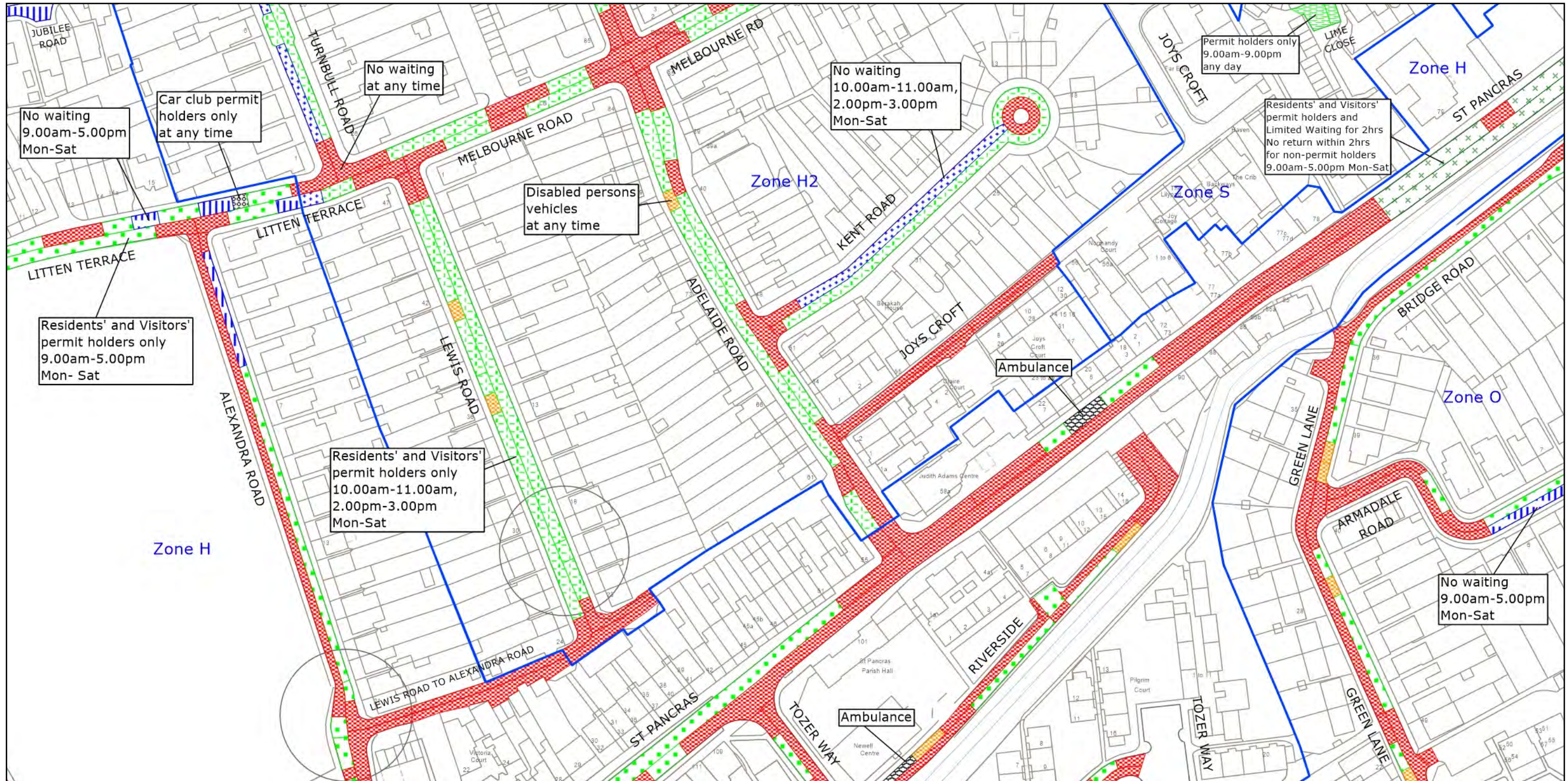
TILE REF NO:
 SU8605SES

SHEET ISSUE NO 5
 SHEET ACTIVE FROM - 01.06.2021



SCALE:
 1:1250
 at A3 size

PAGE 2 OF 2: PROPOSED CHANGES TO RESTRICTIONS (CIRCLED)



West Sussex County Council
 Highways & Transport
 The Grange
 Tower Street
 Chichester
 West Sussex
 PO19 1RH

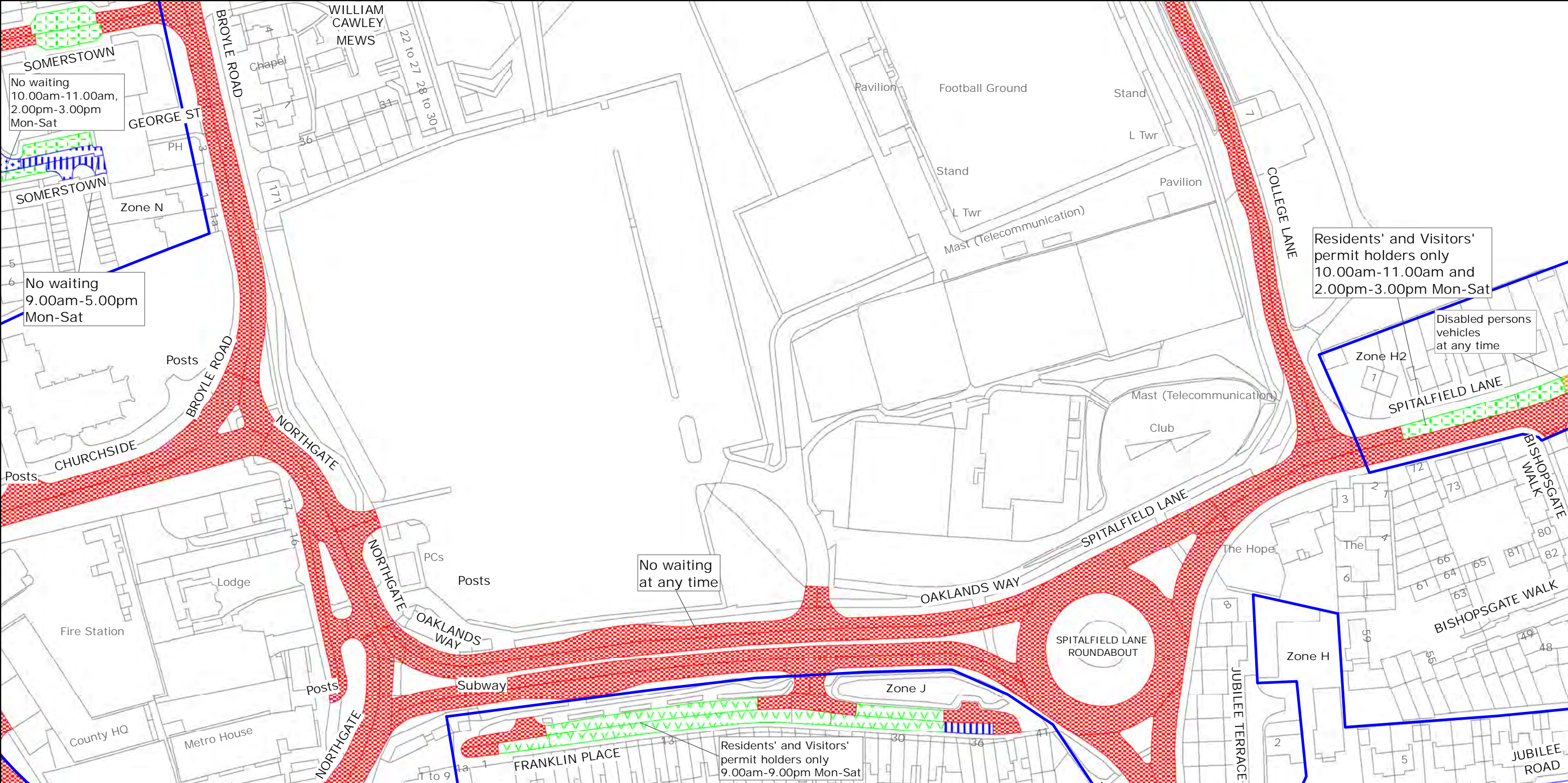
CHICHESTER DISTRICT: CHICHESTER
 PROPOSED WAITING RESTRICTIONS (05.12.2022)

TILE REF NO:
 SU8605SES
 SHEET ISSUE NO 6_CHS8034
 SHEET ACTIVE FROM - DD.MM.YYYY

N

 SCALE:
 1:1250
 at A3 size

Reproduced from or based upon 2022 Ordnance Survey mapping with permission of the Controller of HMSO (c) Crown Copyright reserved. Unauthorised reproduction infringes Crown copyright and may lead to prosecution or civil proceedings West Sussex County Council Licence No. 100018485



West Sussex County Council
 Highways & Transport
 The Grange
 Tower Street
 Chichester
 West Sussex
 PO19 1RH

CHICHESTER DISTRICT: CHICHESTER
 WAITING RESTRICTIONS

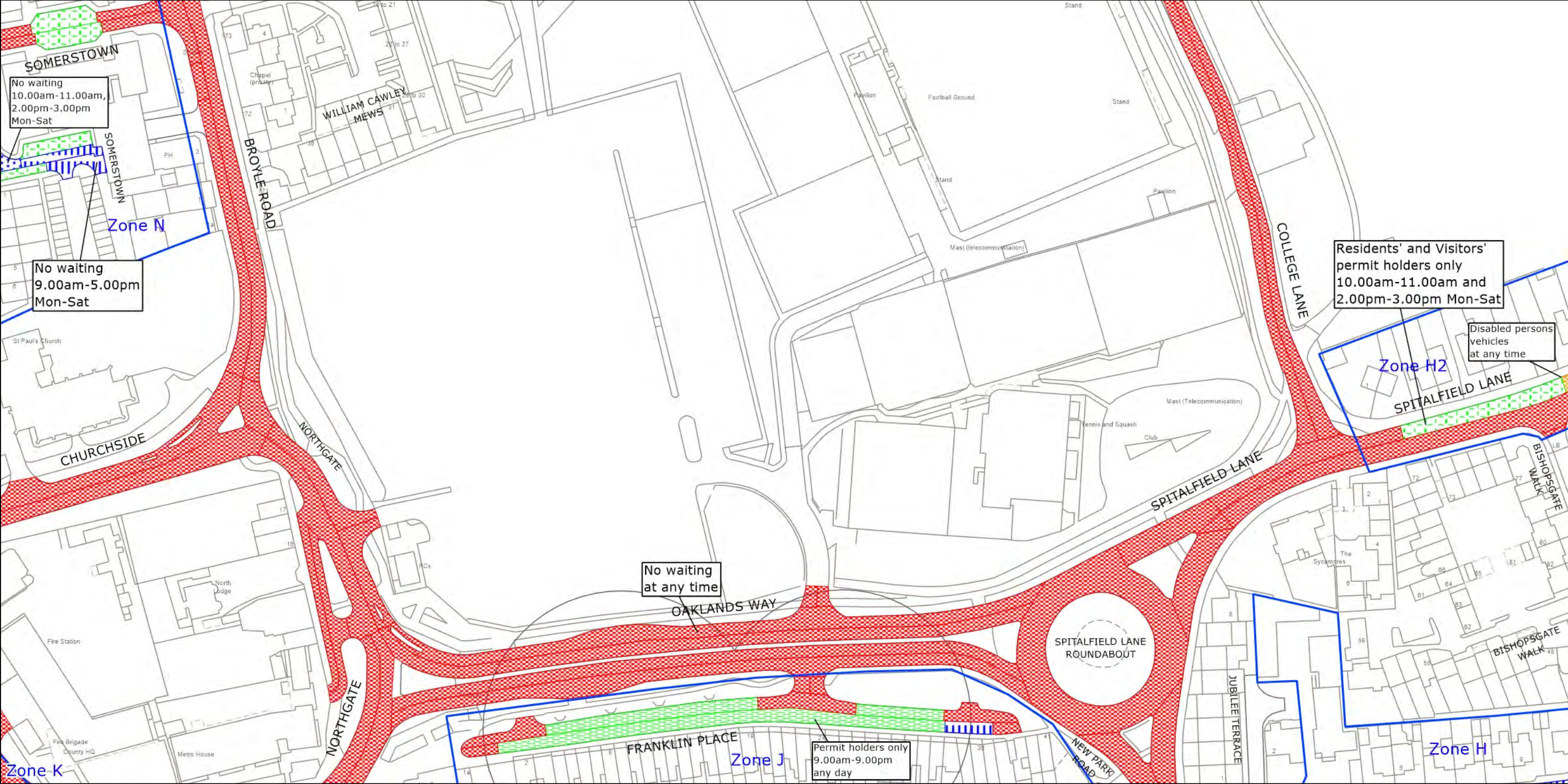
TILE REF NO:
 SU8605SWN
 SHEET ISSUE NO 3
 SHEET ACTIVE FROM - 03/07/2017

N

 SCALE:
 1:1250
 at A3 size

Reproduced from or based upon 2017 Ordnance Survey mapping with permission of the Controller of HMSO (c) Crown Copyright reserved.
 Unauthorised reproduction infringes Crown copyright and may lead to prosecution or civil proceedings West Sussex County Council Licence No. 100018485

PAGE 2 OF 2: PROPOSED CHANGES TO RESTRICTIONS (CIRCLED)



West Sussex County Council
 Highways & Transport
 The Grange
 Tower Street
 Chichester
 West Sussex
 PO19 1RH

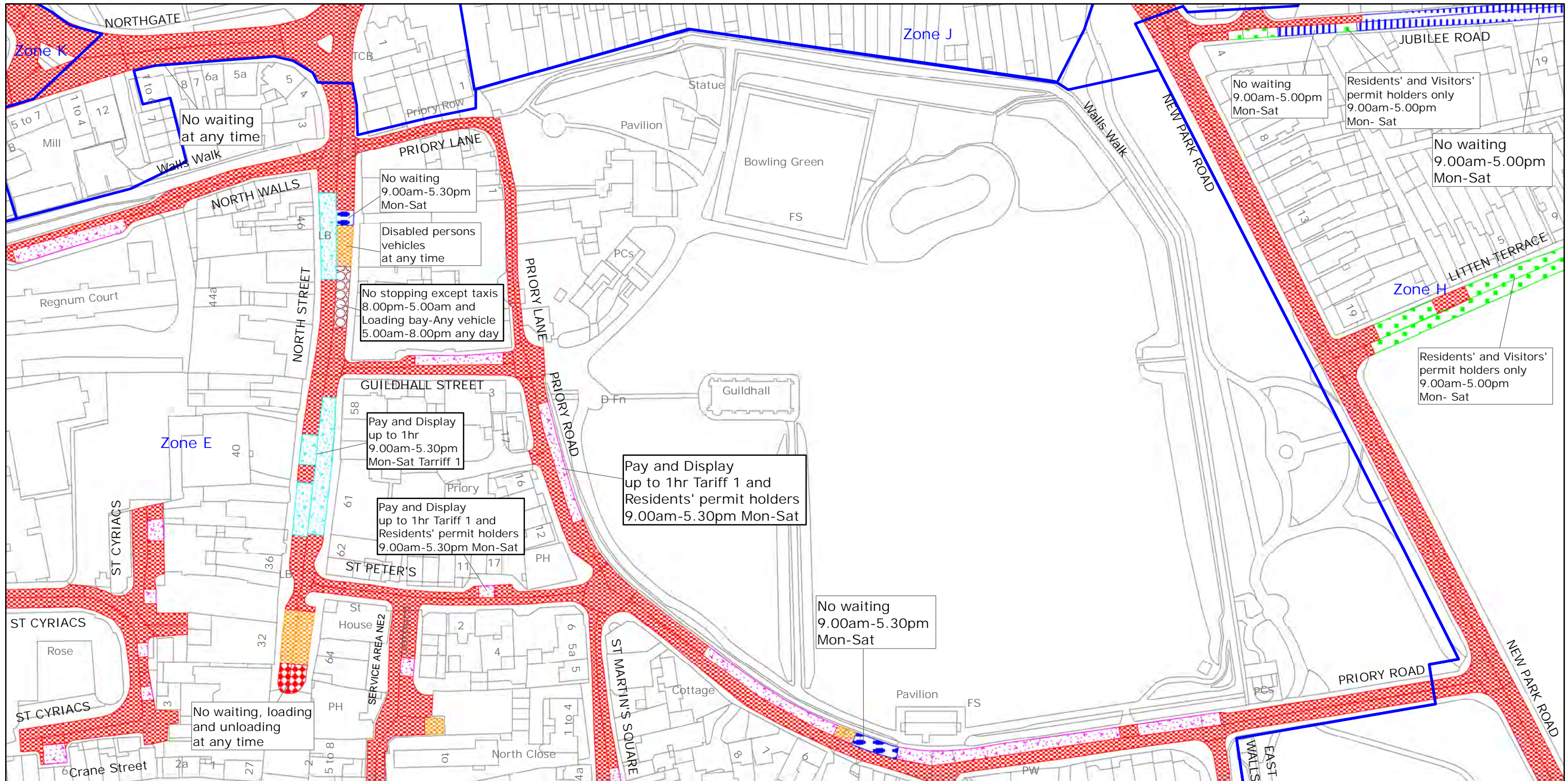
CHICHESTER DISTRICT: CHICHESTER
 PROPOSED WAITING RESTRICTIONS (05.12.2022)

TILE REF NO:
 SU8605SWN

SHEET ISSUE NO 4_CHS8034
 SHEET ACTIVE FROM - DD.MM.YYYY



Reproduced from or based upon 2022 Ordnance Survey mapping with permission of the Controller of HMSO (c) Crown Copyright reserved. Unauthorised reproduction infringes Crown copyright and may lead to prosecution or civil proceedings West Sussex County Council Licence No. 100018485



West Sussex County Council
 Highways & Transport
 The Grange
 Tower Street
 Chichester
 West Sussex
 PO19 1RH

CHICHESTER DISTRICT: CHICHESTER
 WAITING RESTRICTIONS

Reproduced from or based upon 2021 Ordnance Survey mapping with permission of the Controller of HMSO (c) Crown Copyright reserved.
 Unauthorised reproduction infringes Crown copyright and may lead to prosecution or civil proceedings West Sussex County Council Licence No. 100018485

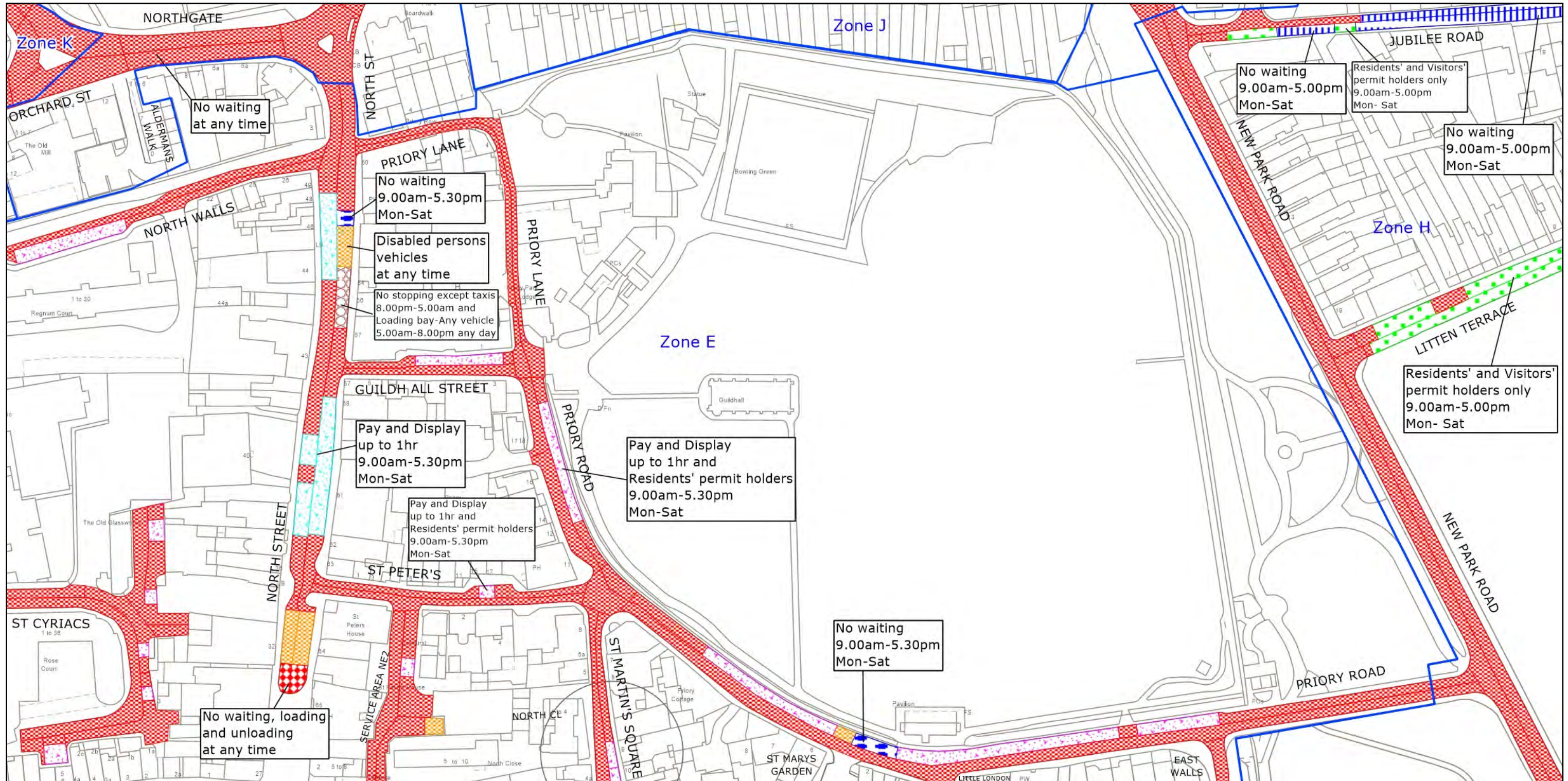
TILE REF NO:
 SU8605SWS

SHEET ISSUE NO 5
 SHEET ACTIVE FROM - 01.06.2021



SCALE:
 1:1250
 at A3 size

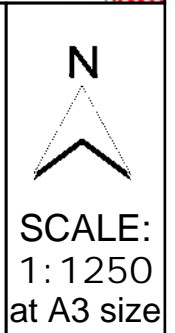
PAGE 2 OF 2: PROPOSED CHANGES TO RESTRICTIONS (CIRCLED)



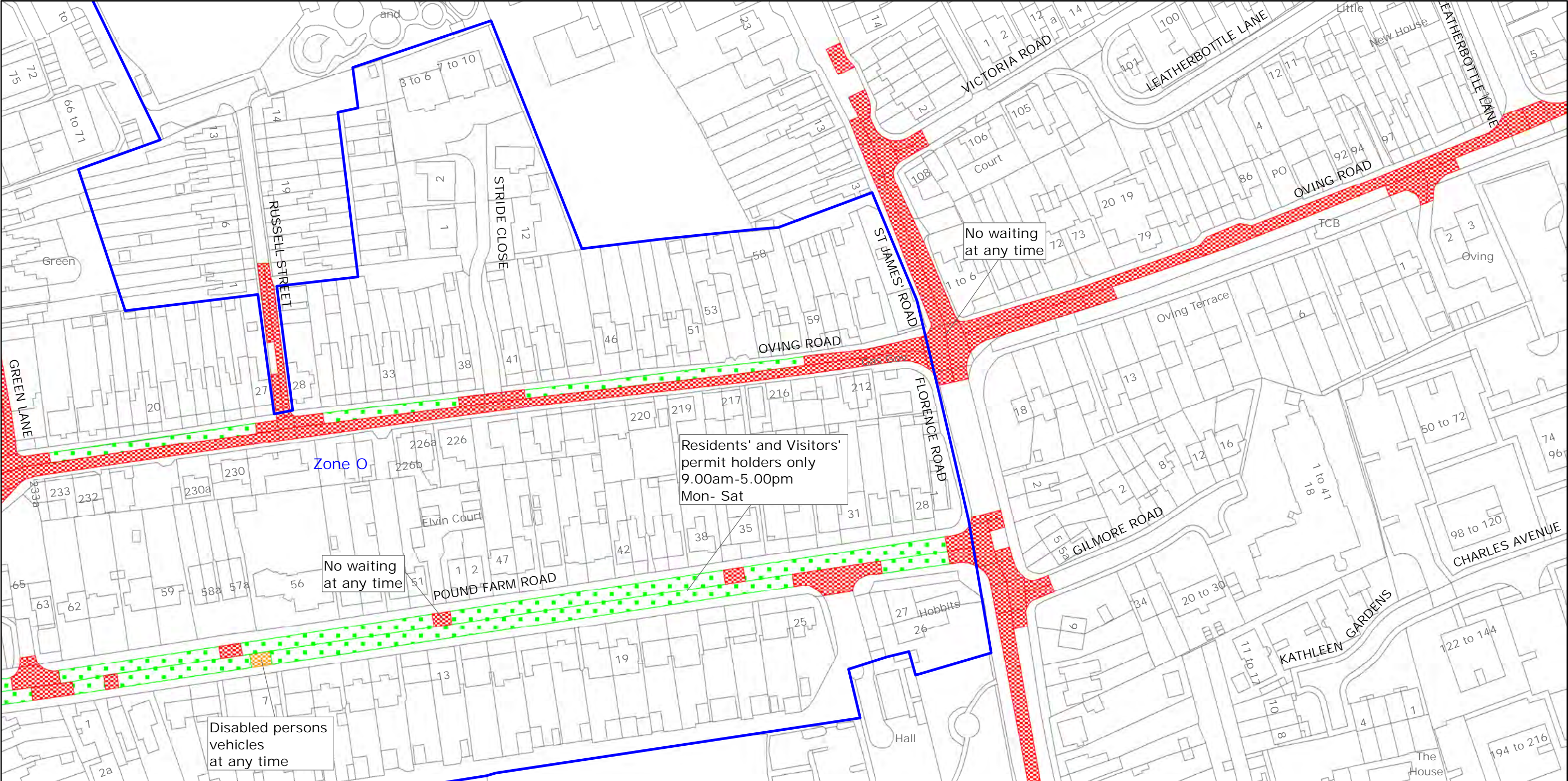
West Sussex County Council
 Highways & Transport
 The Grange
 Tower Street
 Chichester
 West Sussex
 PO19 1RH

CHICHESTER DISTRICT: CHICHESTER
 PROPOSED WAITING RESTRICTIONS (10.02.2023)

TILE REF NO:
 SU8605SWS
 SHEET ISSUE NO 6_CHS8034
 SHEET ACTIVE FROM - DD.MM.YYYY



Reproduced from or based upon 2023 Ordnance Survey mapping with permission of the Controller of HMSO (c) Crown Copyright reserved. Unauthorised reproduction infringes Crown copyright and may lead to prosecution or civil proceedings West Sussex County Council Licence No. 100018485



West Sussex County Council
 Highways & Transport
 The Grange
 Tower Street
 Chichester
 West Sussex
 PO19 1RH

CHICHESTER DISTRICT: CHICHESTER
 WAITING RESTRICTIONS

Reproduced from or based upon 2021 Ordnance Survey mapping with permission of the Controller of HMSO (c) Crown Copyright reserved. Unauthorised reproduction infringes Crown copyright and may lead to prosecution or civil proceedings West Sussex County Council Licence No. 100018485

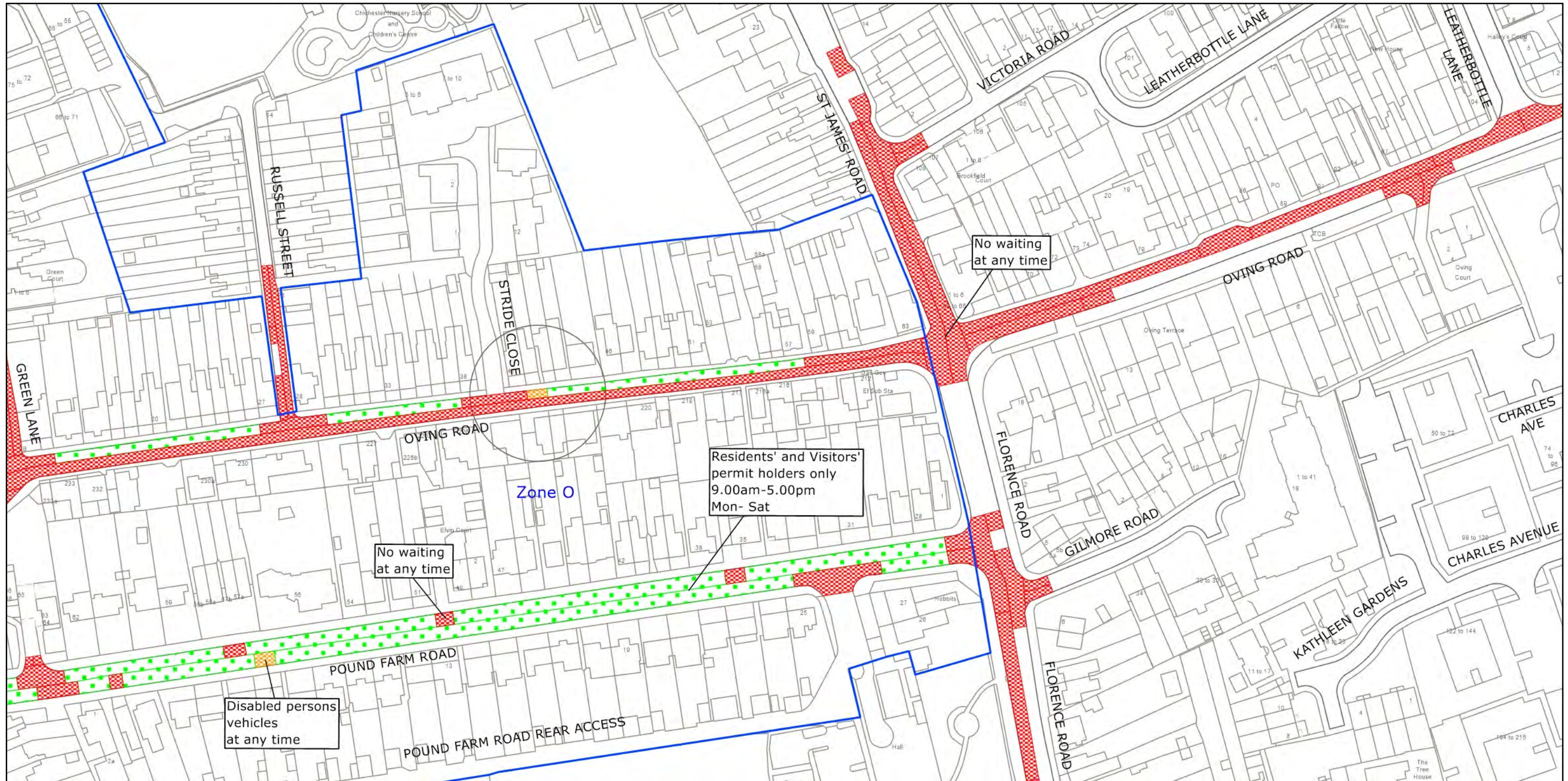
TILE REF NO:
 SU8704NWN

SHEET ISSUE NO 4
 SHEET ACTIVE FROM - 01.06.2021

N

 SCALE:
 1:1250
 at A3 size

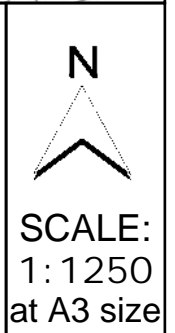
PAGE 2 OF 2: PROPOSED CHANGES TO RESTRICTIONS (CIRCLED)



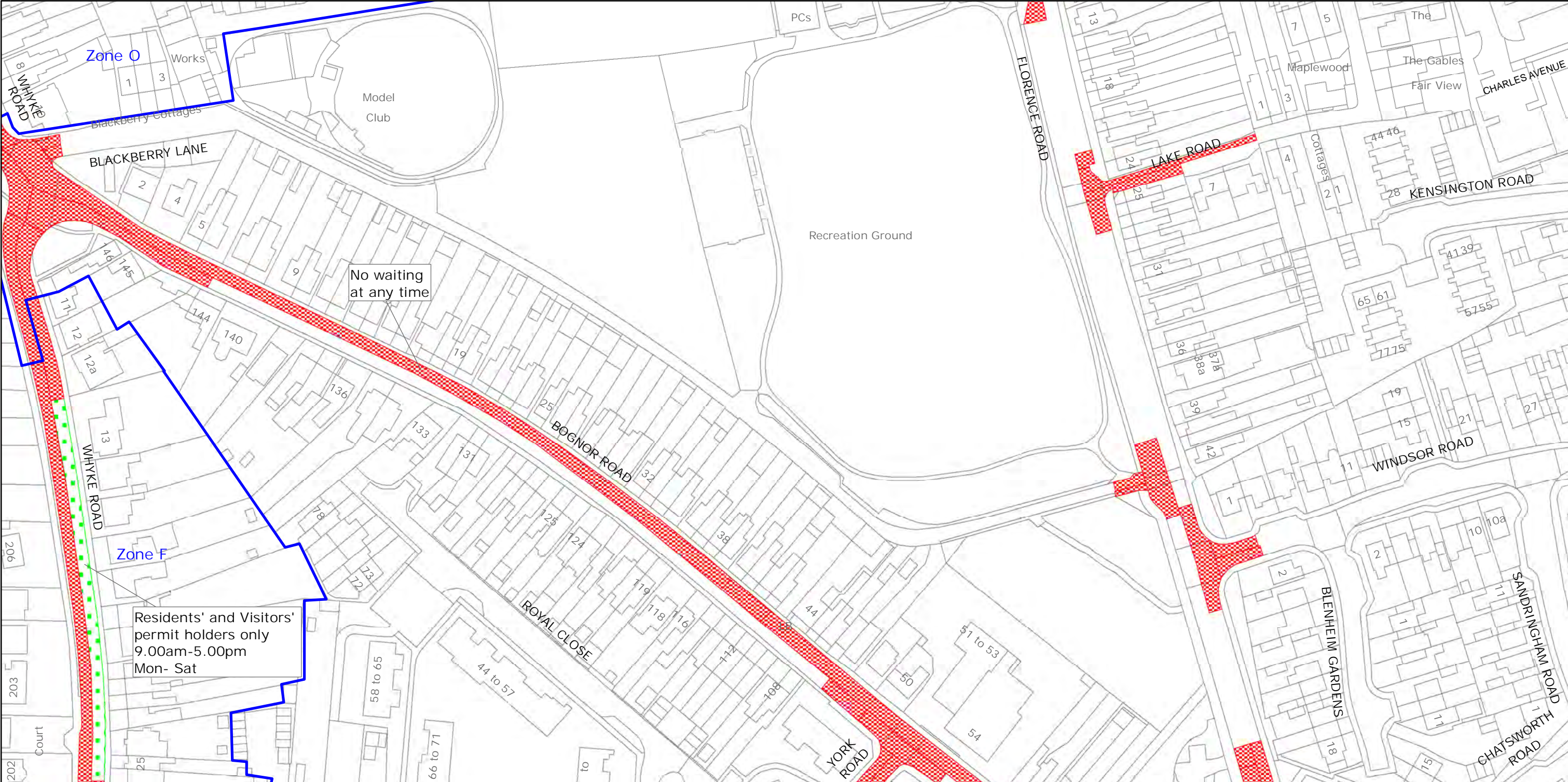
West Sussex County Council
 Highways & Transport
 The Grange
 Tower Street
 Chichester
 West Sussex
 PO19 1RH

CHICHESTER DISTRICT: CHICHESTER
 PROPOSED WAITING RESTRICTIONS (05.12.2022)

TILE REF NO:
 SU8704NWN
 SHEET ISSUE NO 5_CHS8034
 SHEET ACTIVE FROM - DD.MM.YYYY



Reproduced from or based upon 2022 Ordnance Survey mapping with permission of the Controller of HMSO (c) Crown Copyright reserved. Unauthorised reproduction infringes Crown copyright and may lead to prosecution or civil proceedings West Sussex County Council Licence No. 100018485



West Sussex County Council
 Highways & Transport
 The Grange
 Tower Street
 Chichester
 West Sussex
 PO19 1RH

CHICHESTER DISTRICT: CHICHESTER
 WAITING RESTRICTIONS

Reproduced from or based upon 2021 Ordnance Survey mapping with permission of the Controller of HMSO (c) Crown Copyright reserved.
 Unauthorised reproduction infringes Crown copyright and may lead to prosecution or civil proceedings West Sussex County Council Licence No. 100018485

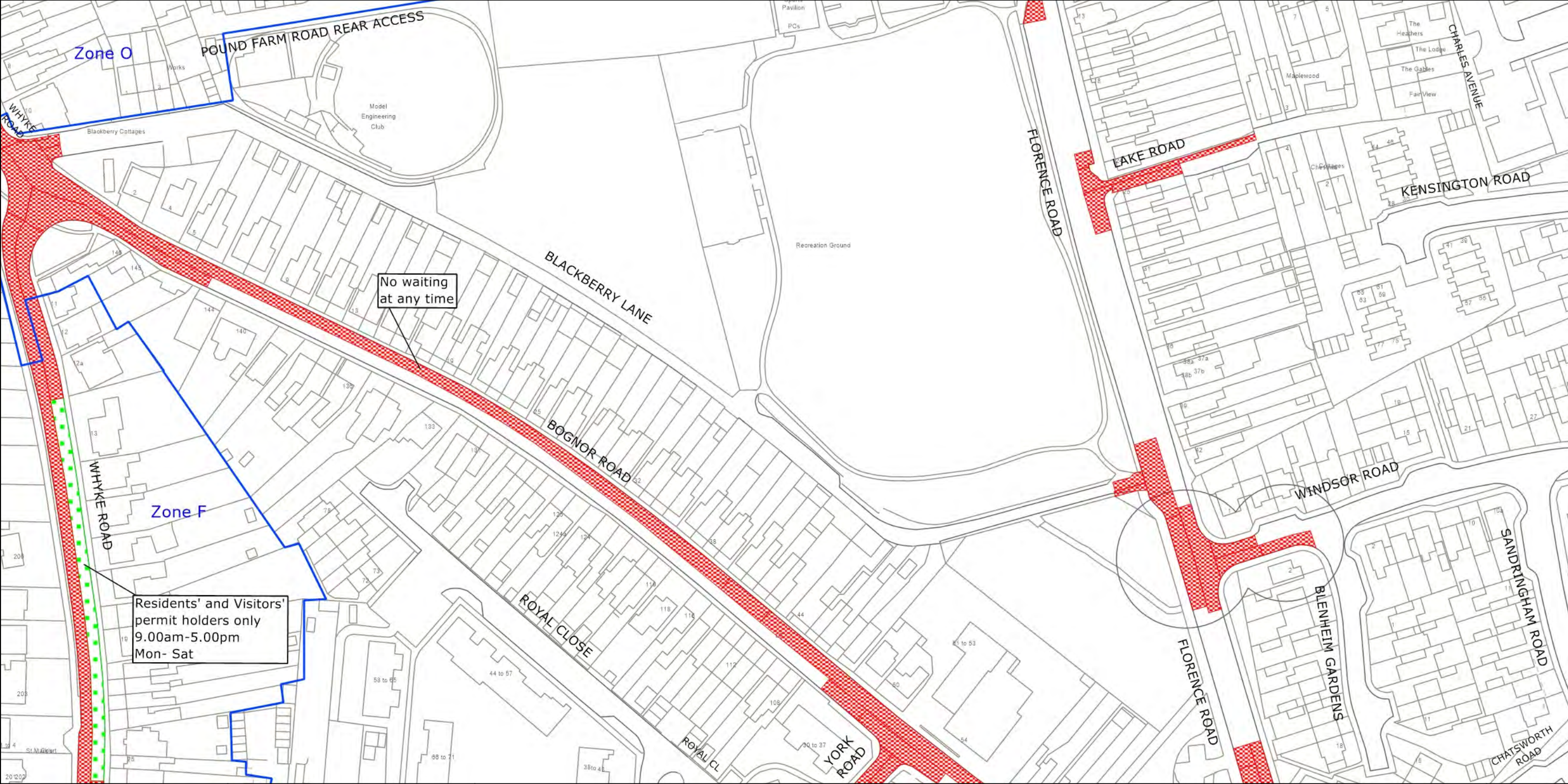
TILE REF NO:
 SU8704NWS

SHEET ISSUE NO 3
 SHEET ACTIVE FROM - 01.06.2021

N

 SCALE:
 1:1250
 at A3 size

PAGE 2 OF 2: PROPOSED CHANGES TO RESTRICTIONS (CIRCLED)



West Sussex County Council
 Highways & Transport
 The Grange
 Tower Street
 Chichester
 West Sussex
 PO19 1RH

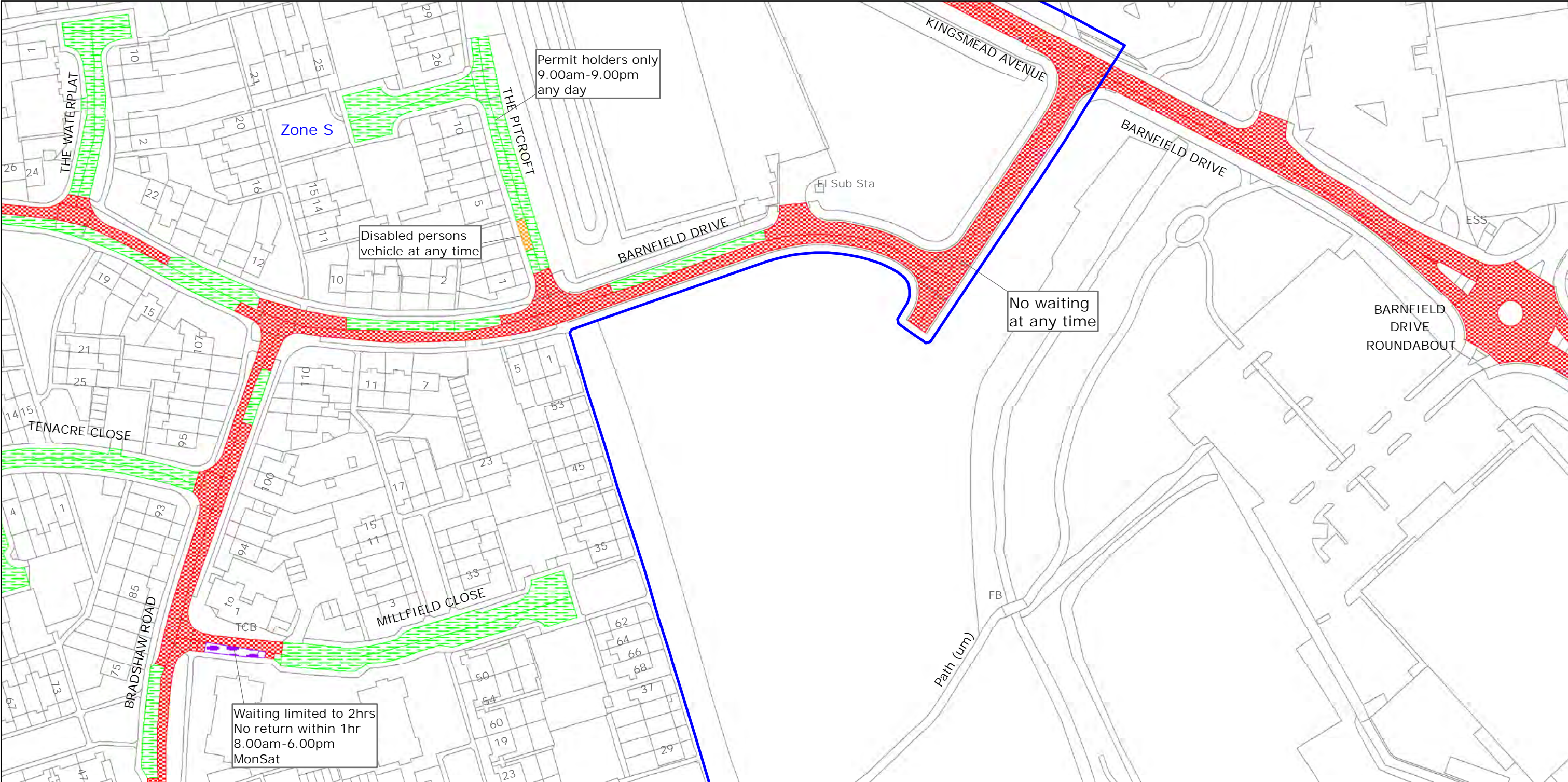
CHICHESTER DISTRICT: CHICHESTER
 PROPOSED WAITING RESTRICTIONS (05.12.2022)

TILE REF NO:
 SU8704NWS
 SHEET ISSUE NO 4_CHS8034
 SHEET ACTIVE FROM - DD.MM.YYYY

N

 SCALE:
 1:1250
 at A3 size

Reproduced from or based upon 2022 Ordnance Survey mapping with permission of the Controller of HMSO (c) Crown Copyright reserved. Unauthorised reproduction infringes Crown copyright and may lead to prosecution or civil proceedings West Sussex County Council Licence No. 100018485



West Sussex County Council
 Highways & Transport
 The Grange
 Tower Street
 Chichester
 West Sussex
 PO19 1RH

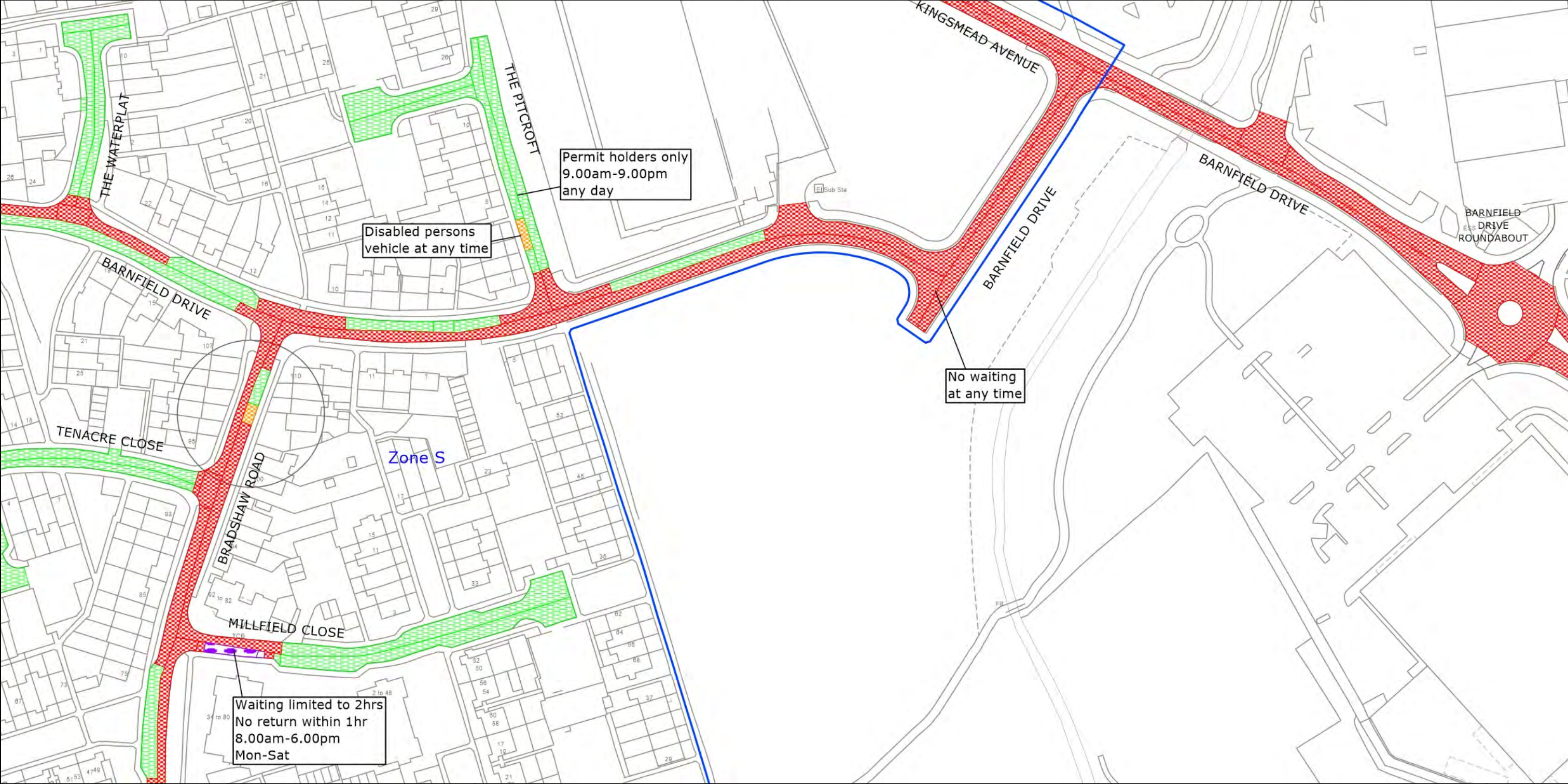
CHICHESTER DISTRICT: CHICHESTER
 WAITING RESTRICTIONS

TILE REF NO:
 SU8705NWN
 SHEET ISSUE NO 1
 SHEET ACTIVE FROM - 01.06.2021

N
 SCALE:
 1:1250
 at A3 size

Reproduced from or based upon 2021 Ordnance Survey mapping with permission of the Controller of HMSO (c) Crown Copyright reserved.
 Unauthorised reproduction infringes Crown copyright and may lead to prosecution or civil proceedings West Sussex County Council Licence No. 100018485

PAGE 2 OF 2: PROPOSED CHANGES TO RESTRICTIONS (CIRCLED)



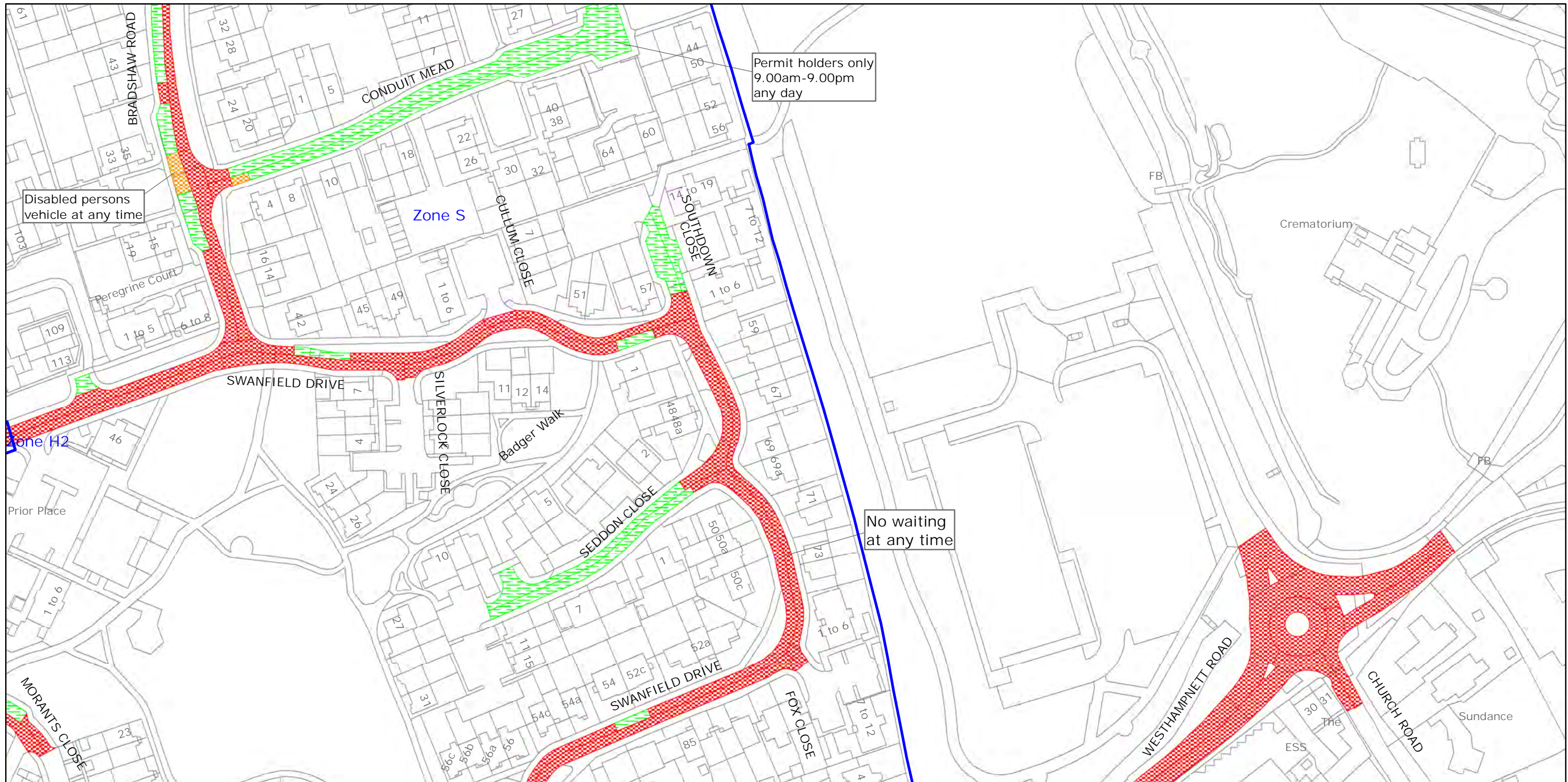
West Sussex County Council
 Highways & Transport
 The Grange
 Tower Street
 Chichester
 West Sussex
 PO19 1RH

CHICHESTER DISTRICT: CHICHESTER
 PROPOSED WAITING RESTRICTIONS (05.12.2022)

TILE REF NO:
 SU8705NWN
 SHEET ISSUE NO 2_CHS8034
 SHEET ACTIVE FROM - DD.MM.YYYY

N
 SCALE:
 1:1250
 at A3 size

Reproduced from or based upon 2022 Ordnance Survey mapping with permission of the Controller of HMSO (c) Crown Copyright reserved. Unauthorised reproduction infringes Crown copyright and may lead to prosecution or civil proceedings West Sussex County Council Licence No. 100018485



Permit holders only
9.00am-9.00pm
any day

Disabled persons
vehicle at any time

No waiting
at any time



West Sussex County Council
Highways & Transport
The Grange
Tower Street
Chichester
West Sussex
PO19 1RH

CHICHESTER DISTRICT: CHICHESTER
WAITING RESTRICTIONS

Reproduced from or based upon 2021 Ordnance Survey mapping with permission of the Controller of HMSO (c) Crown Copyright reserved.
Unauthorised reproduction infringes Crown copyright and may lead to prosecution or civil proceedings West Sussex County Council Licence No. 100018485

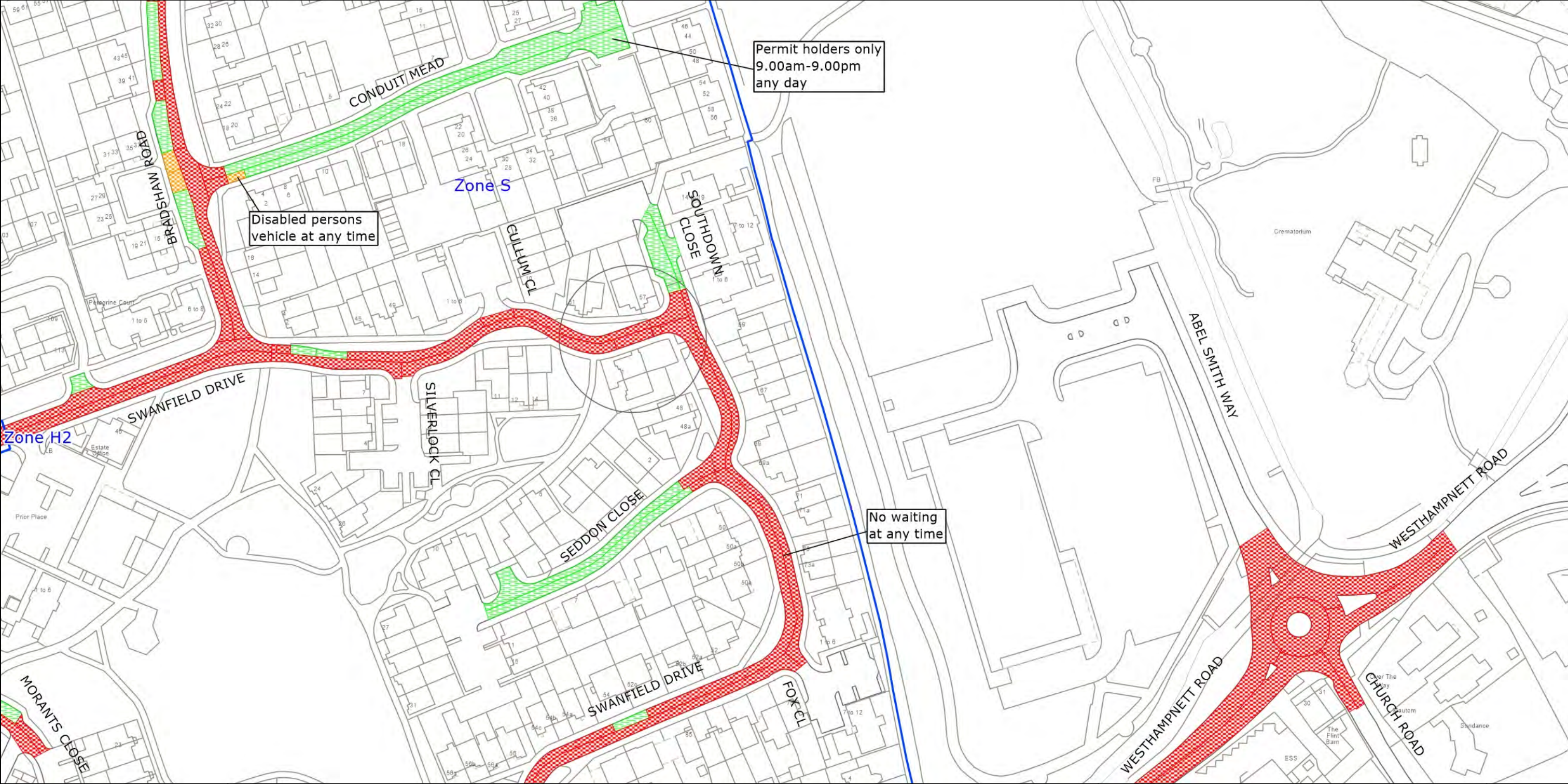
TILE REF NO:
SU8705NWS

SHEET ISSUE NO 3
SHEET ACTIVE FROM - 01.06.2021



SCALE:
1:1250
at A3 size

PAGE 2 OF 2: PROPOSED CHANGES TO RESTRICTIONS (CIRCLED)



West Sussex County Council
 Highways & Transport
 The Grange
 Tower Street
 Chichester
 West Sussex
 PO19 1RH

CHICHESTER DISTRICT: CHICHESTER
 PROPOSED WAITING RESTRICTIONS (05.12.2022)

TILE REF NO:
 SU8705NWS
 SHEET ISSUE NO 4_CHS8034
 SHEET ACTIVE FROM - DD.MM.YYYY

N

 SCALE:
 1:1250
 at A3 size

Reproduced from or based upon 2022 Ordnance Survey mapping with permission of the Controller of HMSO (c) Crown Copyright reserved. Unauthorised reproduction infringes Crown copyright and may lead to prosecution or civil proceedings West Sussex County Council Licence No. 100018485

War in Ukraine

The brutal war in Ukraine has triggered the largest war-related migration of people since the Balkan War of the 1990s. As the war develops the situation on the ground can change quickly.

Please note that as the war develops things can change quickly. As of November 2022, events in Ukraine look likely to precipitate a new wave of refugees who will need hosts and support in the UK, please continue to consider how you might be able to help.

This page contains information for parishes and individuals seeking to respond.

- The UNHCR estimates that a third of Ukrainians have been forced from their homes since the invasion began in the largest human displacement crisis in the world today.
- More than seven million people from Ukraine have become refugees across Europe with a similar number displaced within the country and millions more stranded in affected areas.
- Most of those fleeing are women and children, the elderly and the sick. Most are leaving with the few possessions they can carry.
- Those left behind face an uncertain future. People are living with no food, no water, no heat, no electricity. They need urgent respite from violence and humanitarian assistance.
- Despite the heart wrenching stories and distressing pictures coming out of Ukraine, there are practical ways in which we can all help to show solidarity and support with those most affected.

Church of England toolkit

- [Download the toolkit](#)
- [View safeguarding guidance - Homes for Ukraine](#) (safeguarding e-manual page)

Give

There are two safe and secure ways where your gift can support those most in need:

The first is through the [Disasters Emergency Committee's Ukraine Humanitarian Appeal](#) which is supported by a number of charities including Christian Aid, the ecumenical relief and development agency of the British and Irish churches. Your gift will help provide food, bedding and temporary accommodation for people who have fled the war in Ukraine.

The second is through the [USPG-Diocese in Europe Emergency Appeal](#) which is looking to support the front line work of chaplaincies across Europe as well as Christian charities carrying out humanitarian work both in Ukraine and responding to the arrival of refugees in neighbouring countries.

Please avoid organising charitable collection of toys, clothes and bedding as this is often inappropriate and not what is most needed.

Act

There are thought to be more than seven million refugees who have now fled Ukraine and many more millions who have been displaced within Ukraine. Many of these have sought to join family or friends in other European nations.

More than 138,000 Ukrainians have arrived seeking sanctuary in the UK.

About 38,000 of those have made use of the UK family visa scheme which is open to the extended family members of Ukrainians with permanent status in the UK (e.g. Indefinite Leave to Remain), and Ukrainian family members of British nationals and EU citizens with settled or pre-settled status. If you are in touch with Ukrainians in your community you can direct them to [how to apply and the eligibility rules here](#).

A larger number have arrived via the Homes for Ukraine scheme. This includes a hosting scheme for Ukrainians. Please note that while this scheme has been open for some time there is still a demand for new hosts, particularly as we reach the end of the initial sponsorship arrangement.

Events in Ukraine also mean we are expecting a new spike in applications over the coming months. Check if your diocese has a scheme or register with [RESET](#) or the [Sanctuary Foundation](#) if you have an interest in becoming a host. The toolkit above has the latest details on hosting arrangements and resources. Or see the link below.

WSSCC help and information link

<https://www.westsussex.gov.uk/leisure-recreation-and-community/supporting-local-communities/refugee-resettlement-in-west-sussex/>